



ILMATIETEEN LAITOS
METEOROLOGISKA INSTITUTET
FINNISH METEOROLOGICAL INSTITUTE

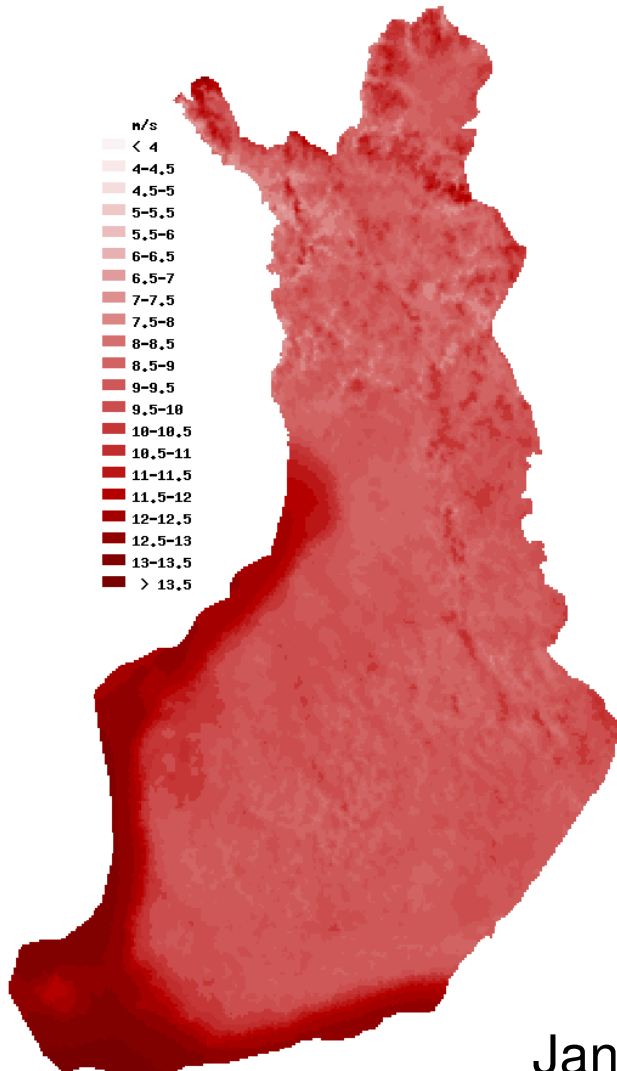
Application of radar wind observations for wind atlas validation

Joint HIRLAM ASM ALADIN workshop
15.4.2010, Cracow

Kirsti Salonen



The Finnish wind atlas

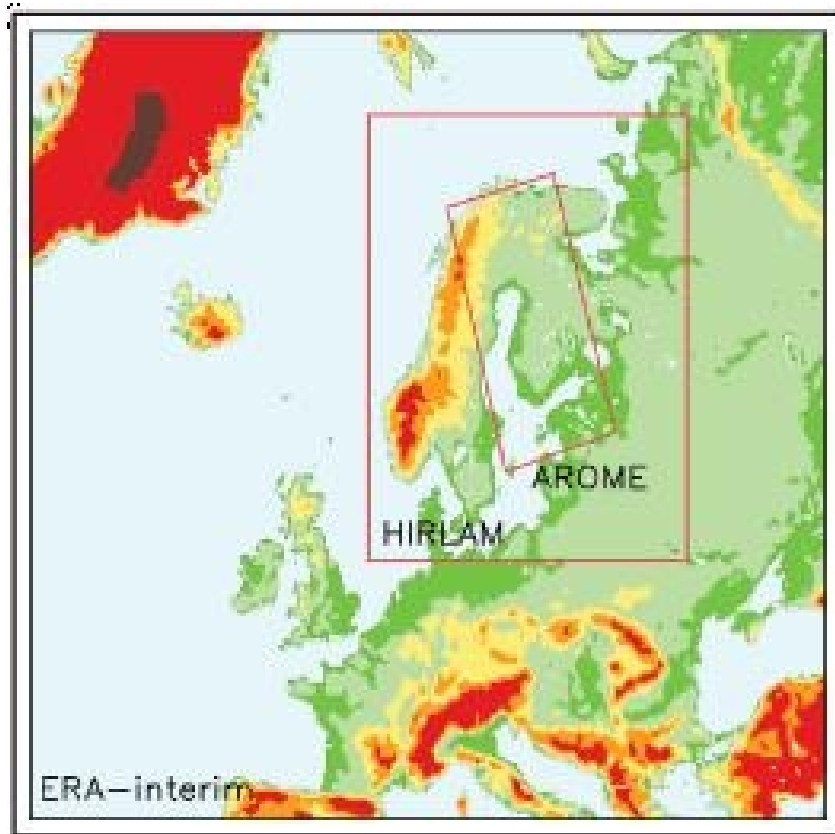


January, 200 m

- Many countries focus on complementing traditional energy sources with renewable sources.
- Wind atlas provides detailed information about the wind speed and direction the annual and seasonal averages.
- It enables planners to reserve areas that are highly suitable for wind power generation.



The Finnish wind atlas



- NWP model based:
 - AROME NWP model
 - WAsP statistical model
- Wind conditions are given with 2.5 km resolution, along coasts and other windy areas even with 250 m resolution.
- 6 years, 72 months of simulations to produce the wind climatology.

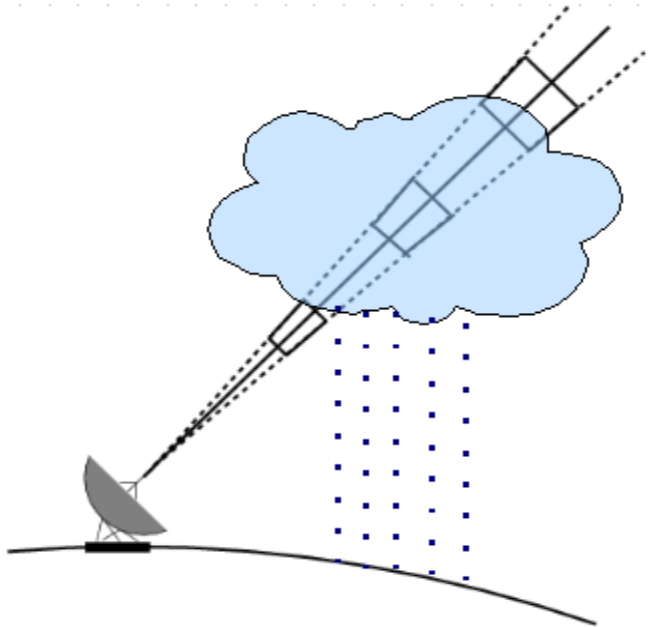


Wind atlas validation

- Wind observation sources
 - Mast observations (up to ~300 m height)
 - Radiosoundings (upper atmosphere)
 - Radar wind observations (available from few hundred meters up to ~6 km height)



Doppler radar radial wind observation

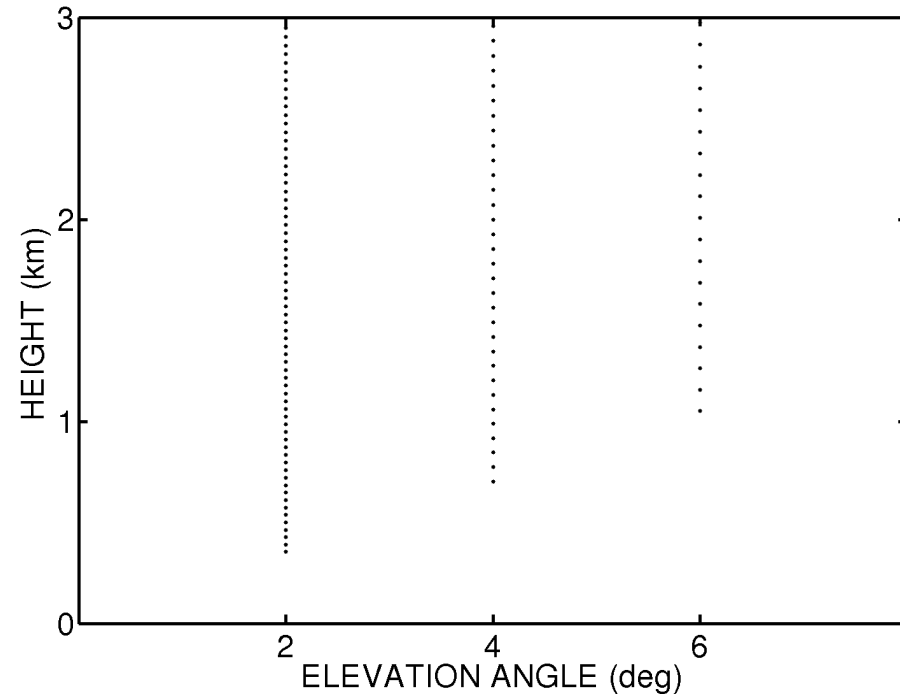
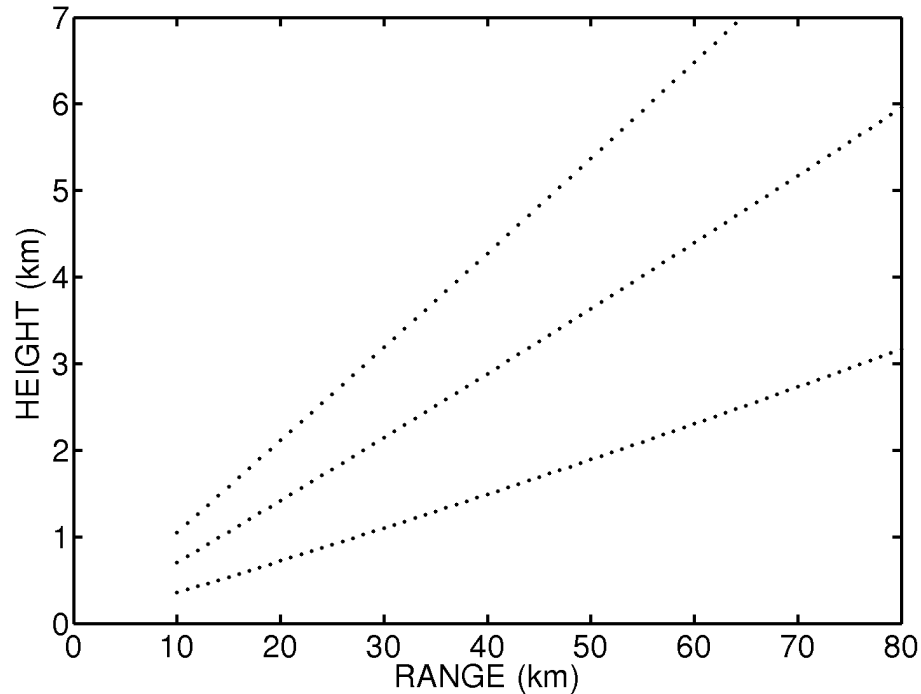


- Radar emits electromagnetic pulses which backscatter from atmospheric hydrometeors.
- The scattering hydrometeors are in three-dimensional motion.
- The radial velocity is determined from the phase shift between the back-scattered returns from successive radar pulses.



Spatial resolution

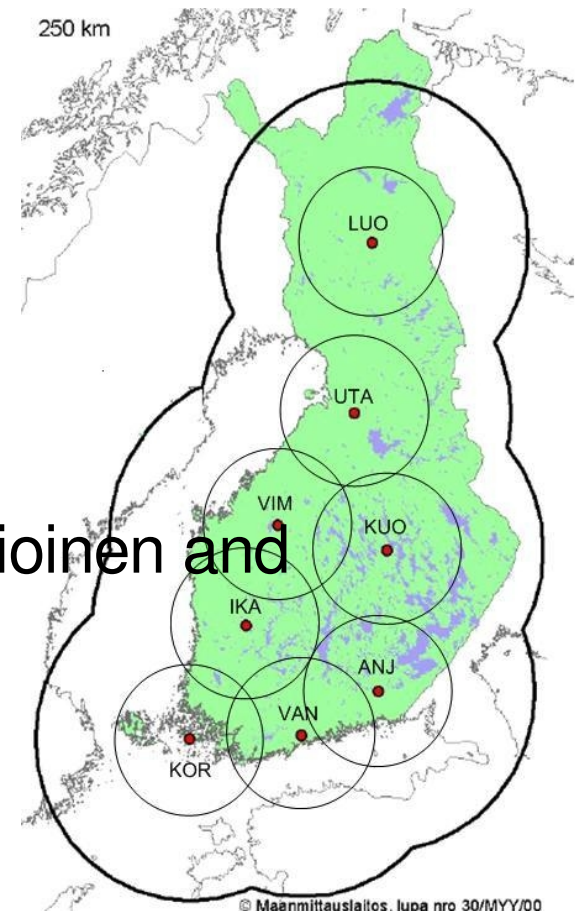
- Spatial resolution 1 km, corresponds to approximately 35 m resolution in height when elevation angle is 2°.





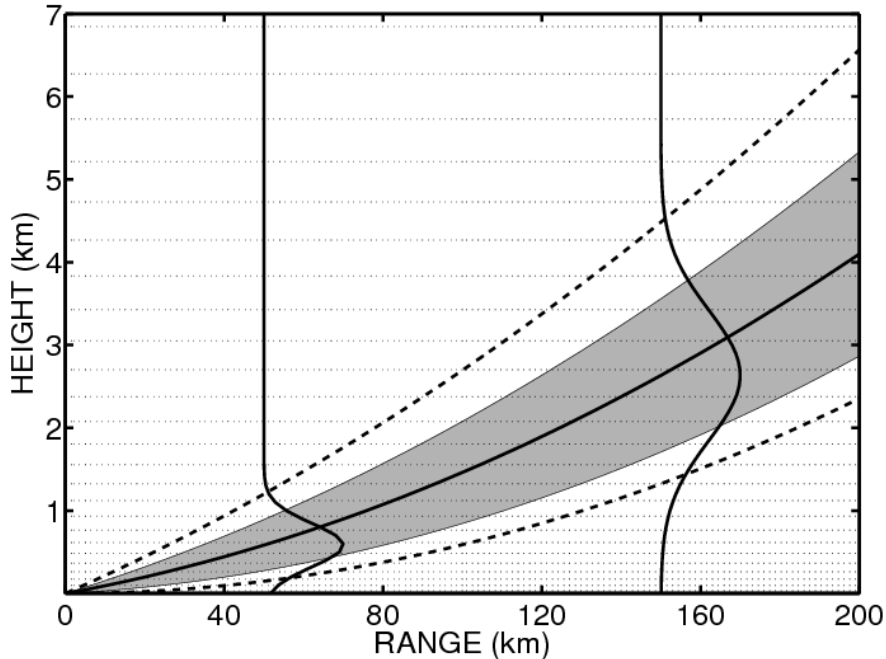
How the validation has been done

- Seasonal validation of operational AROME 6 and 12 hour forecasts for:
 - July – August 2008
 - September – November 2008
 - December 2008 – February 2009
 - March – May 2009
- Radiosoundings Jyväskylä 06 UTC, Jokioinen and Sodankylä 12 UTC.
- Radar data from 8 FMI radars.





How the validation has been done



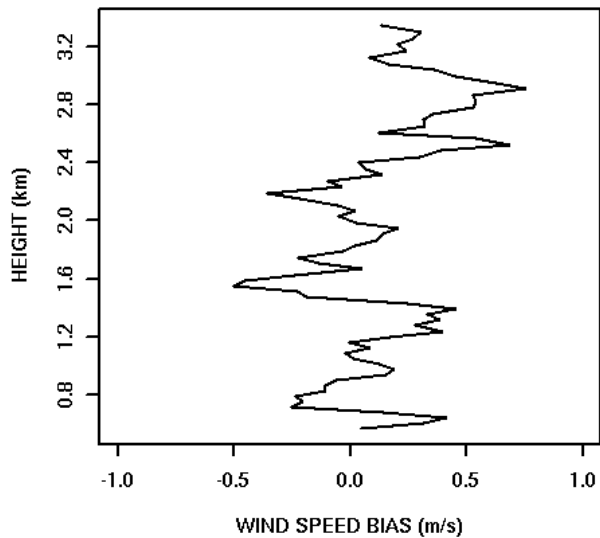
- Model counterpart for radar radial wind observation is calculated with a specific observation operator.
- Observation operator takes into account the radar beam broadening and bending.
- Validation statistics: wind speed and direction bias, radial wind std.



Vimpeli: wind speed bias

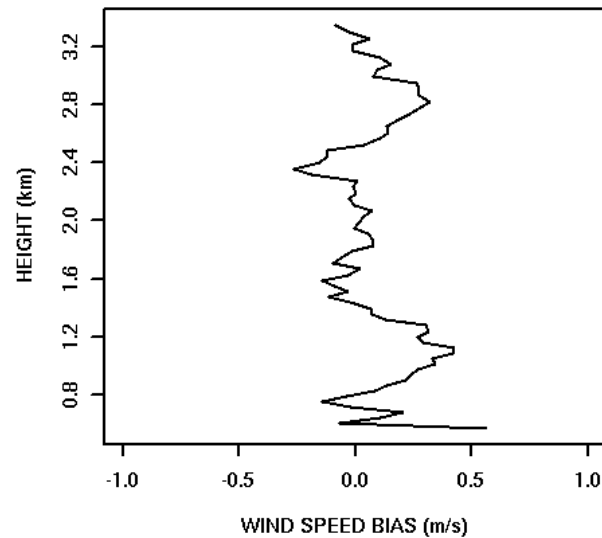
SUMMER

RADAR 3925



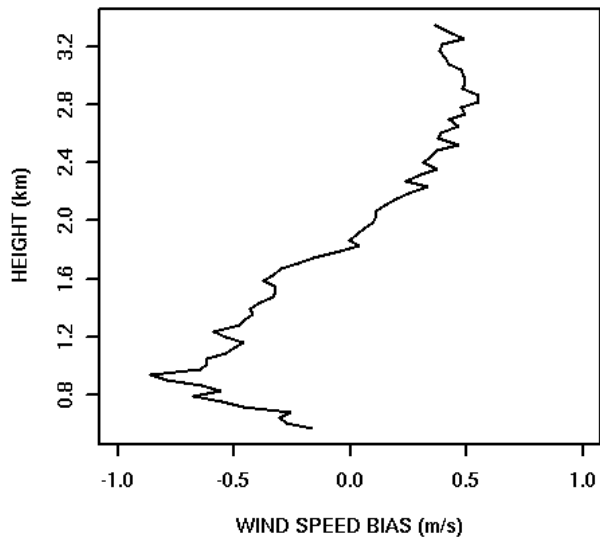
AUTUMN

RADAR 3925



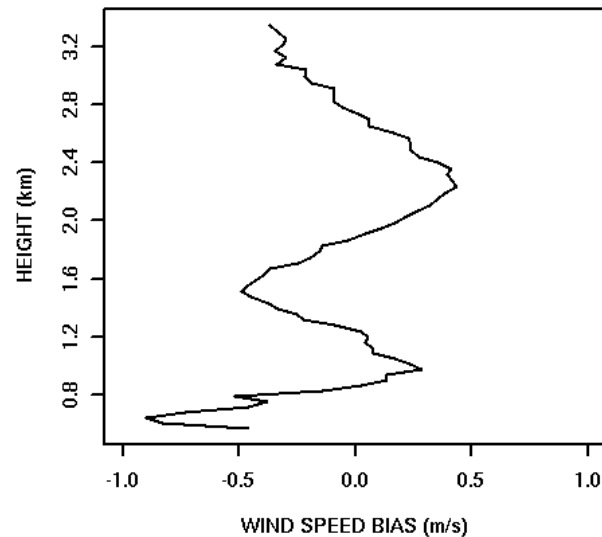
WINTER

RADAR 3925



SPRING

RADAR 3925

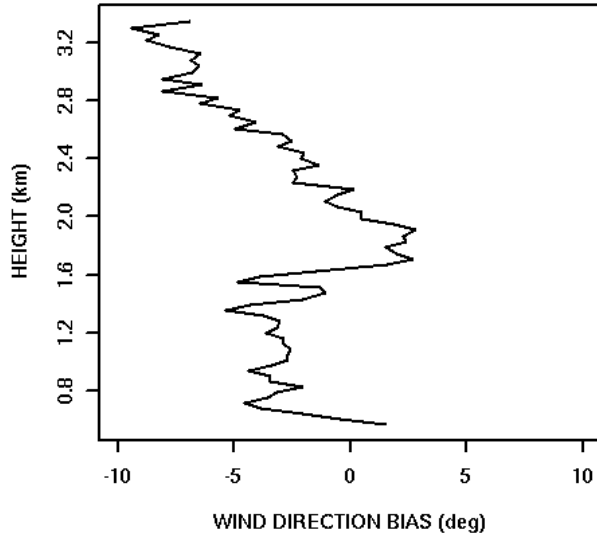




Vimpeli: wind direction bias

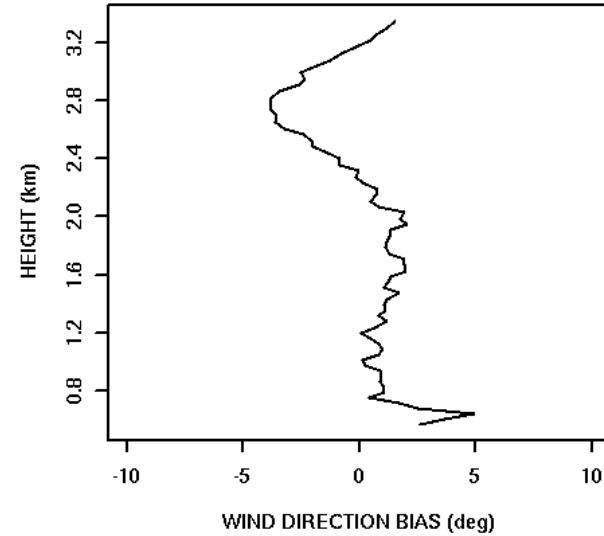
SUMMER

RADAR 3925



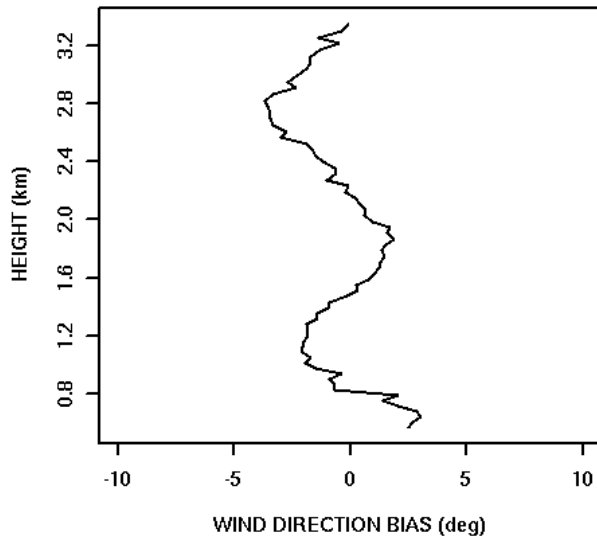
AUTUMN

RADAR 3925



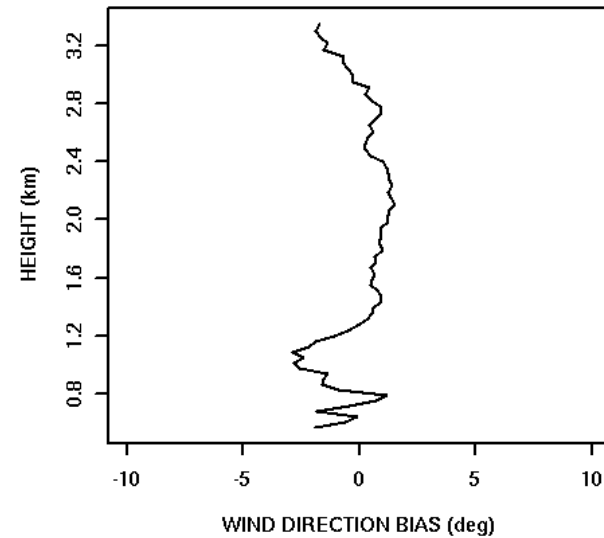
WINTER

RADAR 3925



SPRING

RADAR 3925

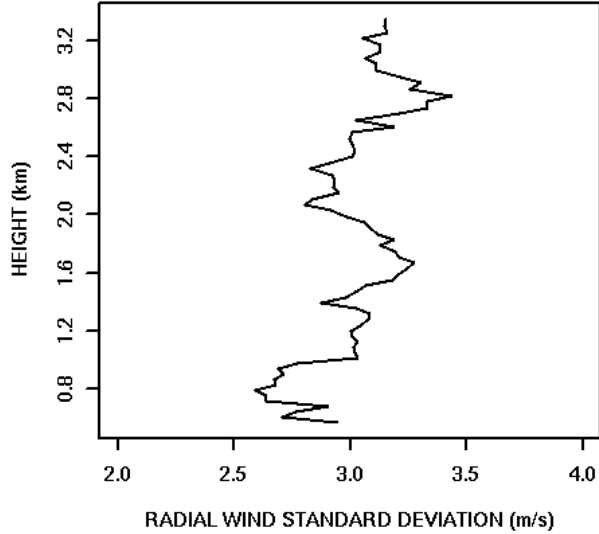




Vimpeli: radial wind speed std

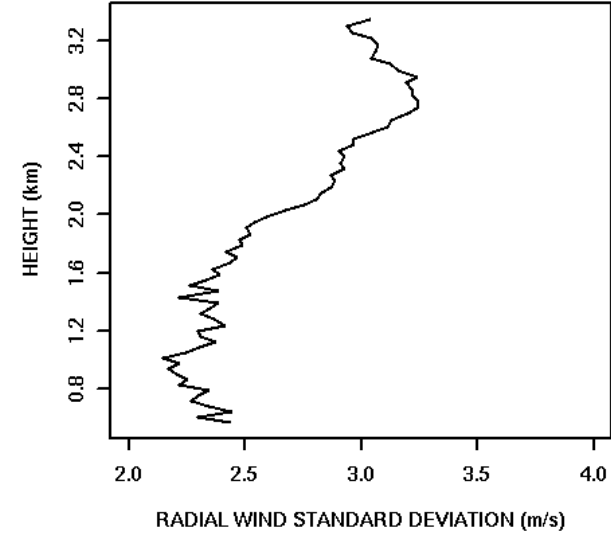
SUMMER

RADAR 3925



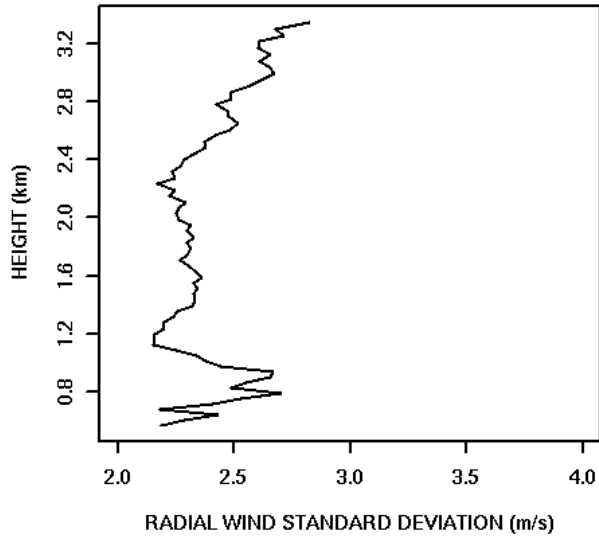
AUTUMN

RADAR 3925



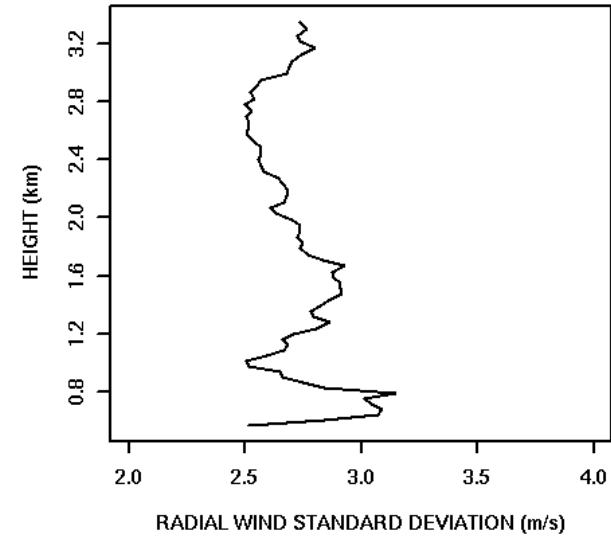
WINTER

RADAR 3925



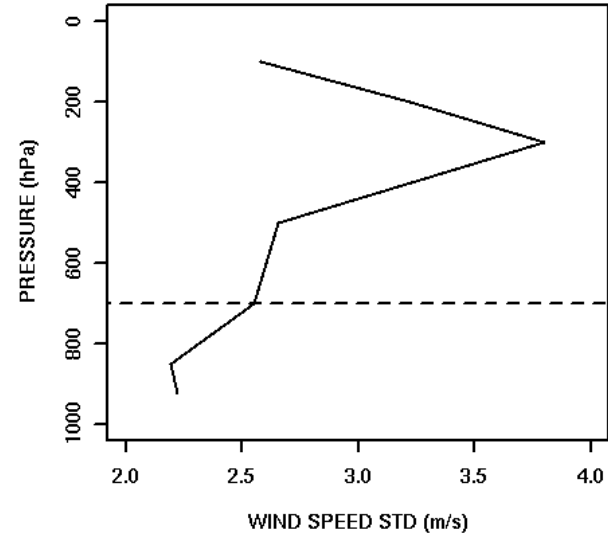
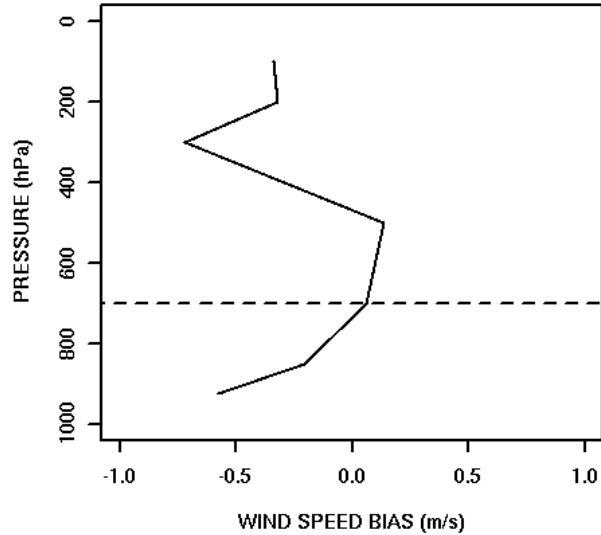
SPRING

RADAR 3925

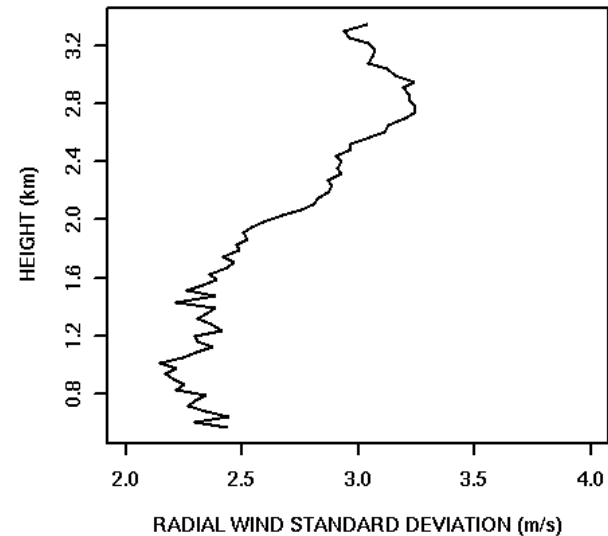
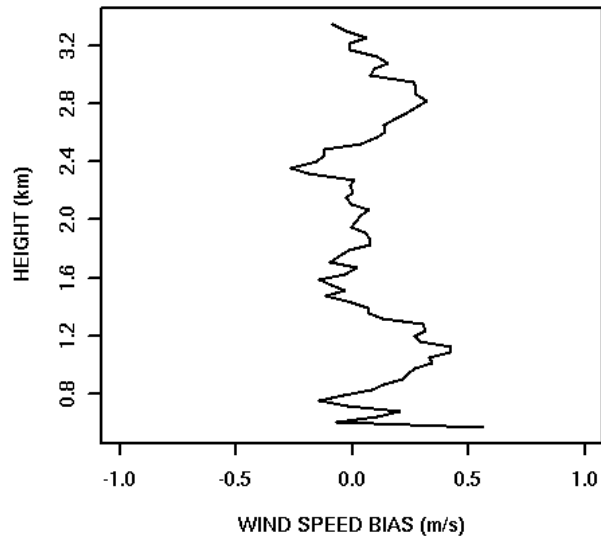




JYVÄSKYLÄ, AUTUMN



VIMPELI, AUTUMN

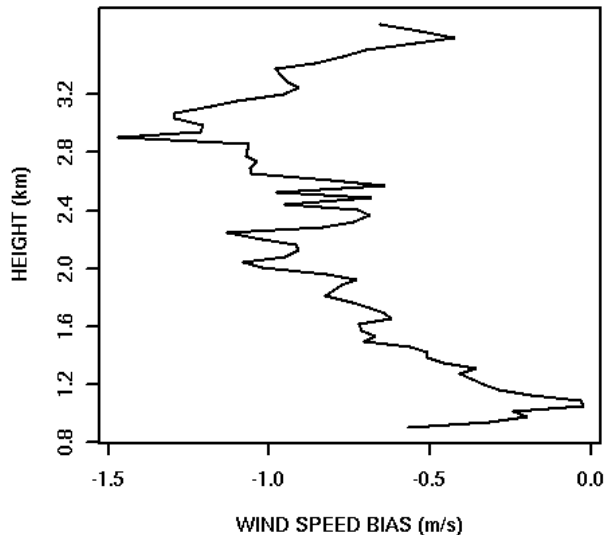




Luosto: problems with data quality

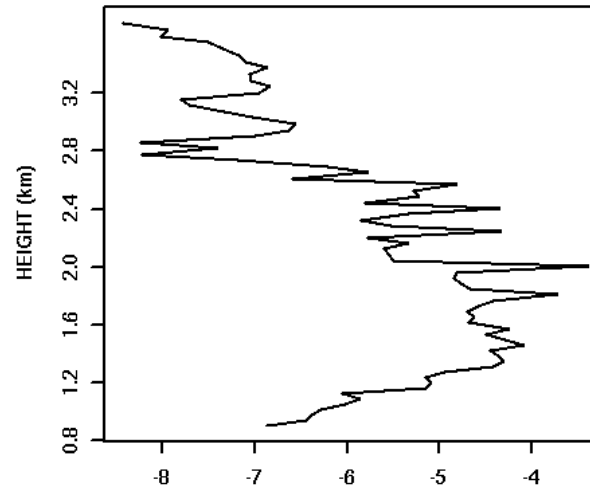
SUMMER

RADAR 2840



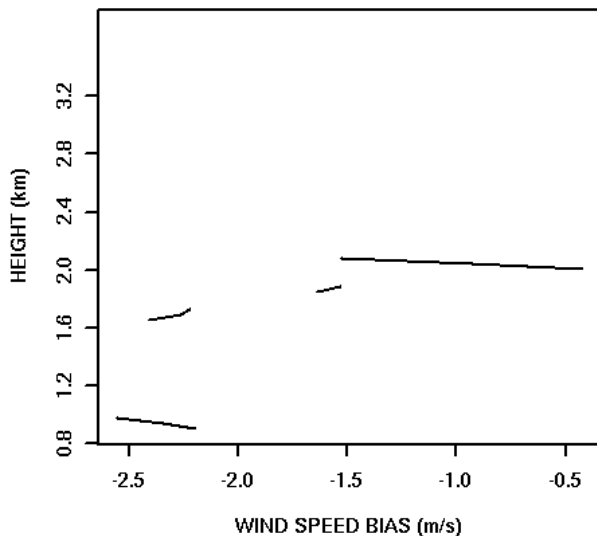
AUTUMN

RADAR 2840



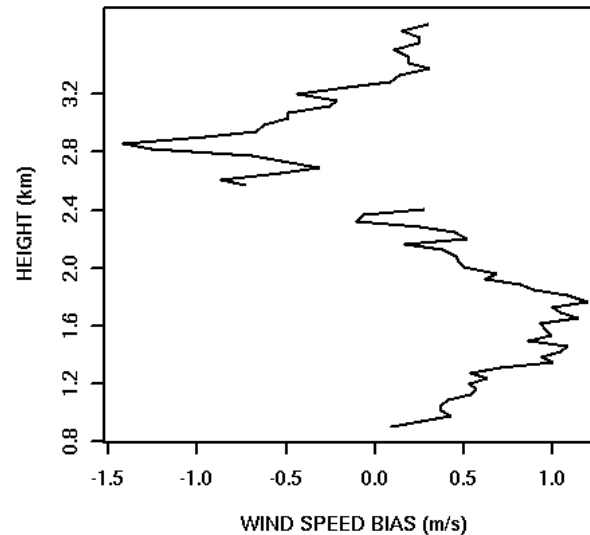
WINTER

RADAR 2840



SPRING

RADAR 2840





Conclusions

- Radar wind data is very valuable for low level wind forecast validation.
- Validation against radar data benefits from large number of observations (in this study 1200 times more radar observations than radiosounding observations).
- One needs to be careful with data quality.