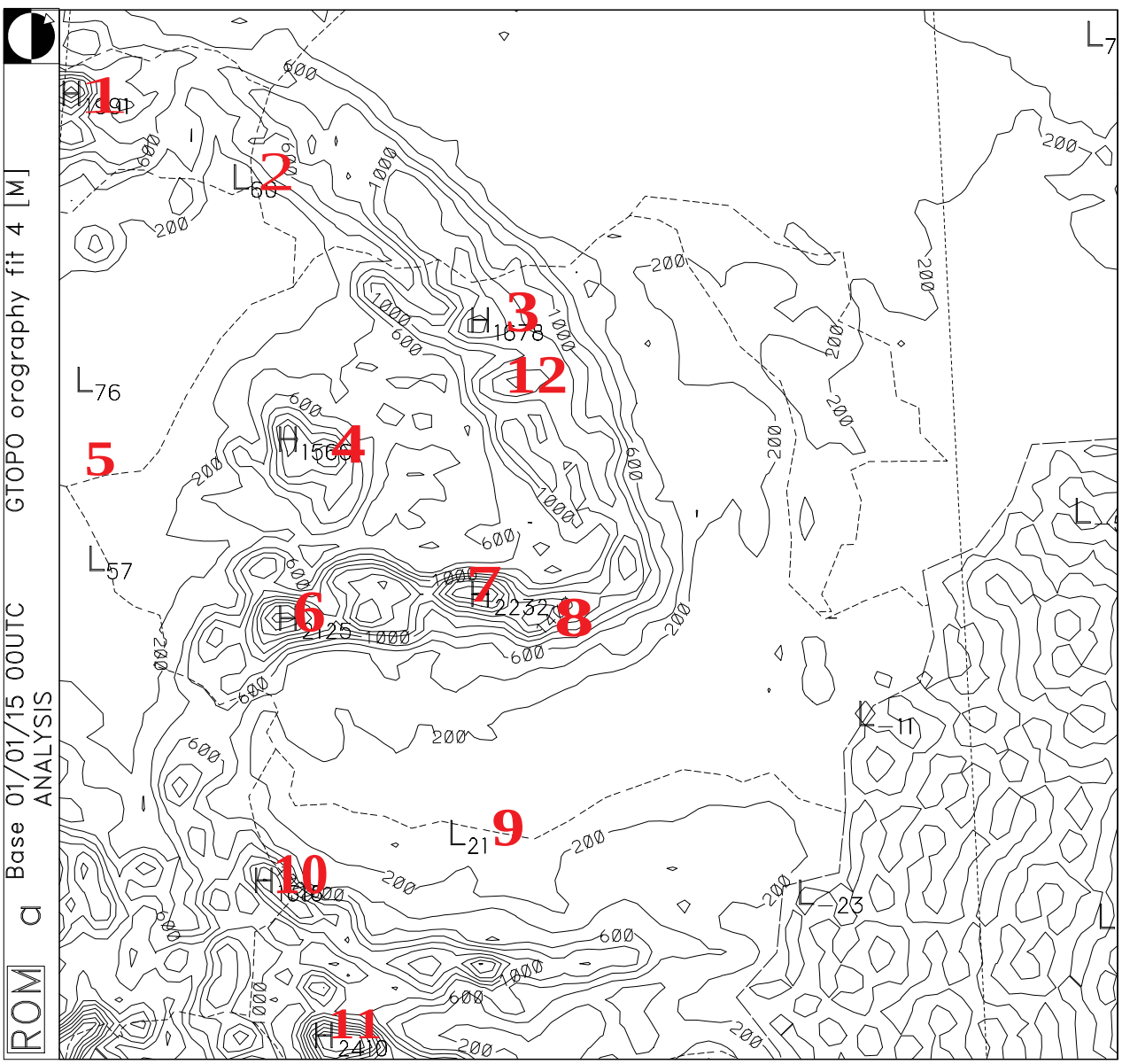
ROM a
Base 01/01/15 00UTC
ANALYSIS
GTOPO orography fit 4 [M]
1
2
3
4
5
6
7
8
9
10
11
12
L76
L57
L21
L-23
L-11
H1678
H2232
H2125
H2410
600
1000
200

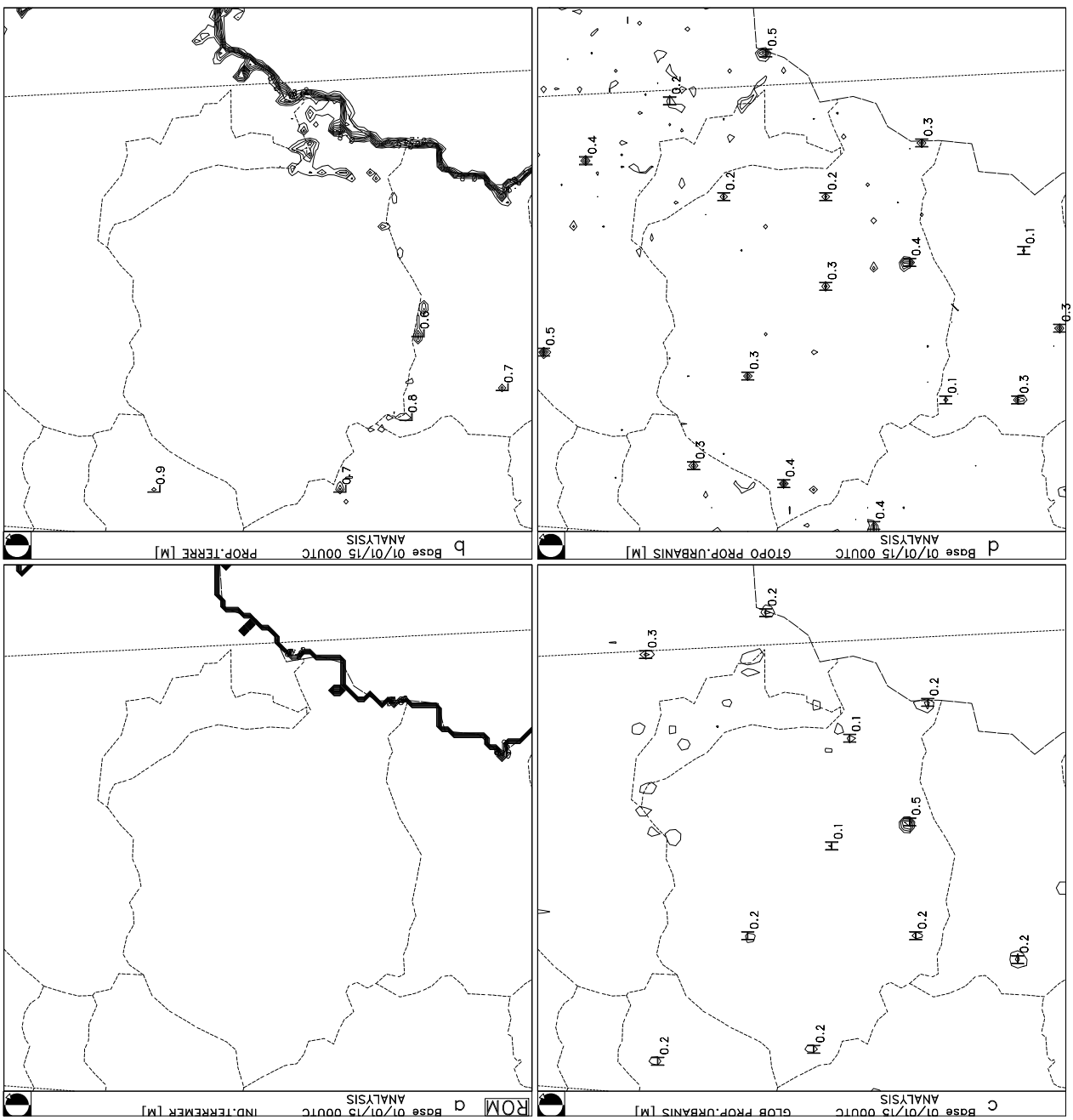
a Base 01/01/15 00UTC IND.TERREMER [M]
ANALYSIS
b Base 01/01/15 00UTC PROP.TERRE [M]
ANALYSIS
c Base 01/01/15 00UTC GLOB PROP.URBANIS [M]
ANALYSIS
d Base 01/01/15 00UTC GTOPO PROP.URBANIS [M]
ANALYSIS

Fig. 1

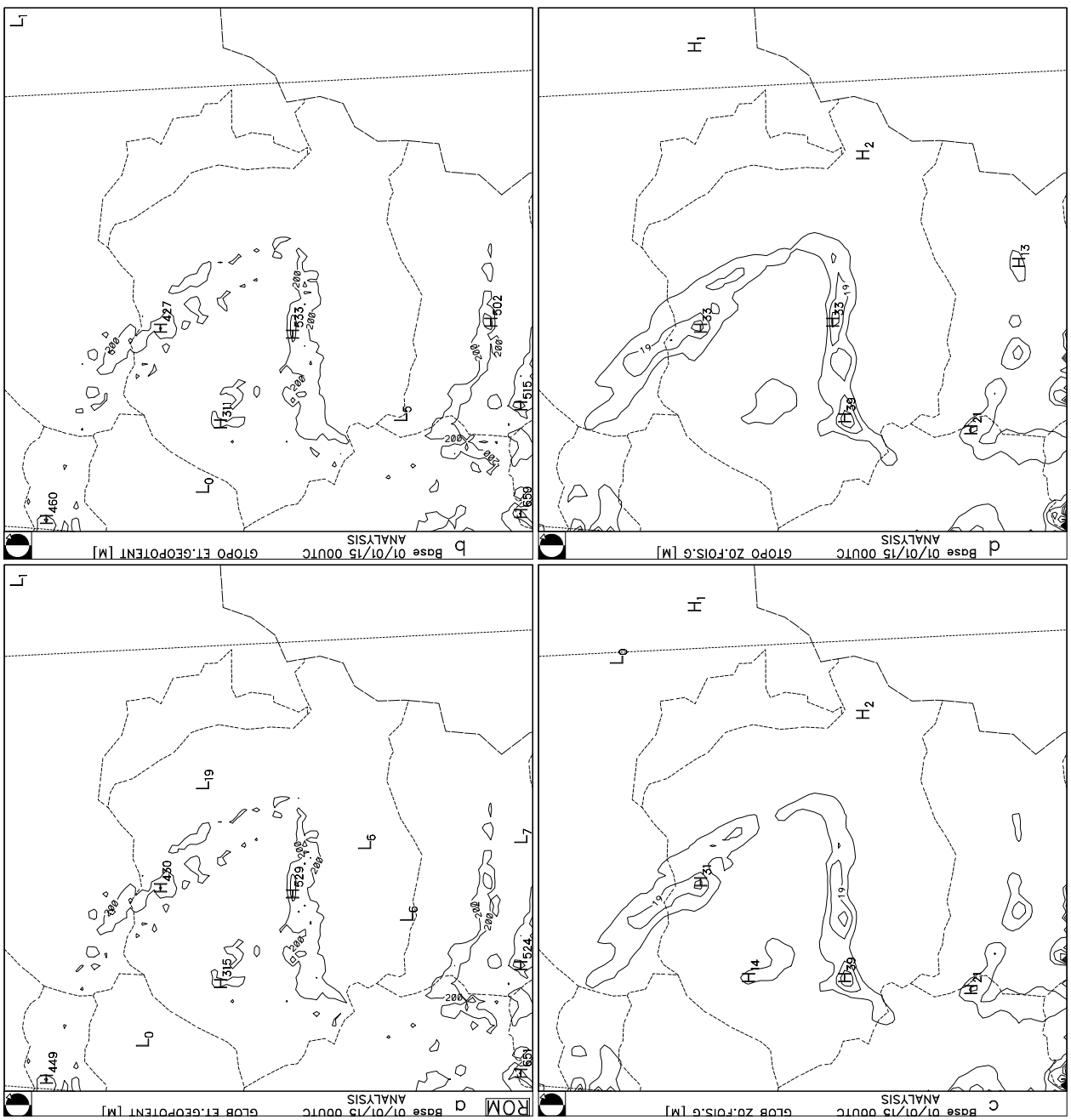
b Base 01/01/15 00UTC GTOPO ET.GEOPOTENT [M]
ANALYSIS
d Base 01/01/15 00UTC GTOPO ZO.FOIS.G [M]
ANALYSIS
a Base 01/01/15 00UTC GLOB ET.GEOPOTENT [M]
ANALYSIS
ROM
c Base 01/01/15 00UTC GLOB ZO.FOIS.G [M]
ANALYSIS

Fig. 2

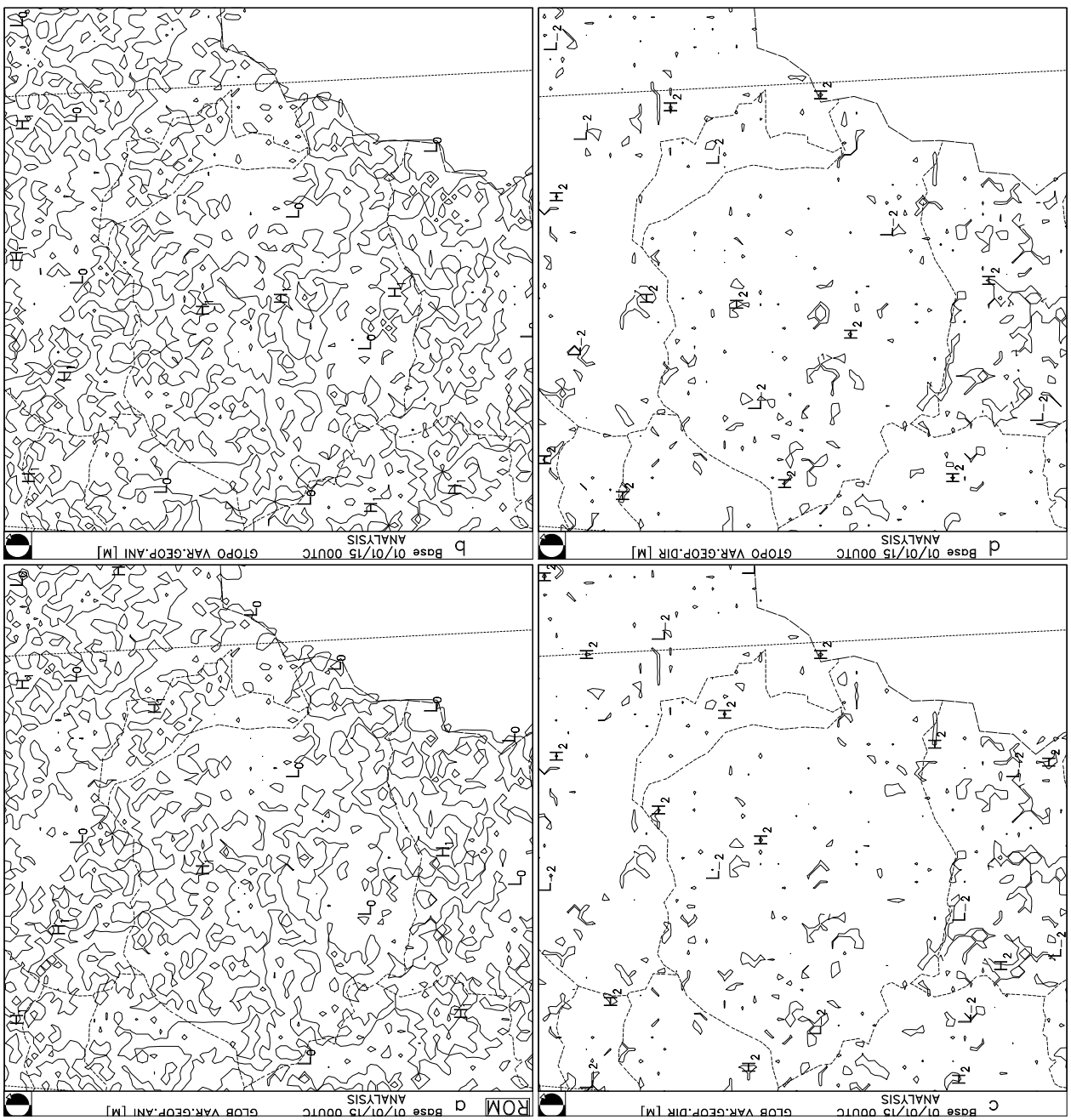
b Base 01/01/15 00UTC GTOPO VAR.GEOP.ANI [M]
ANALYSIS
d Base 01/01/15 00UTC GTOPO VAR.GEOP.DIR [M]
ANALYSIS
a Base 01/01/15 00UTC GLOB VAR.GEOP.ANI [M]
ANALYSIS
c Base 01/01/15 00UTC GLOB VAR.GEOP.DIR [M]
ANALYSIS

Fig. 3

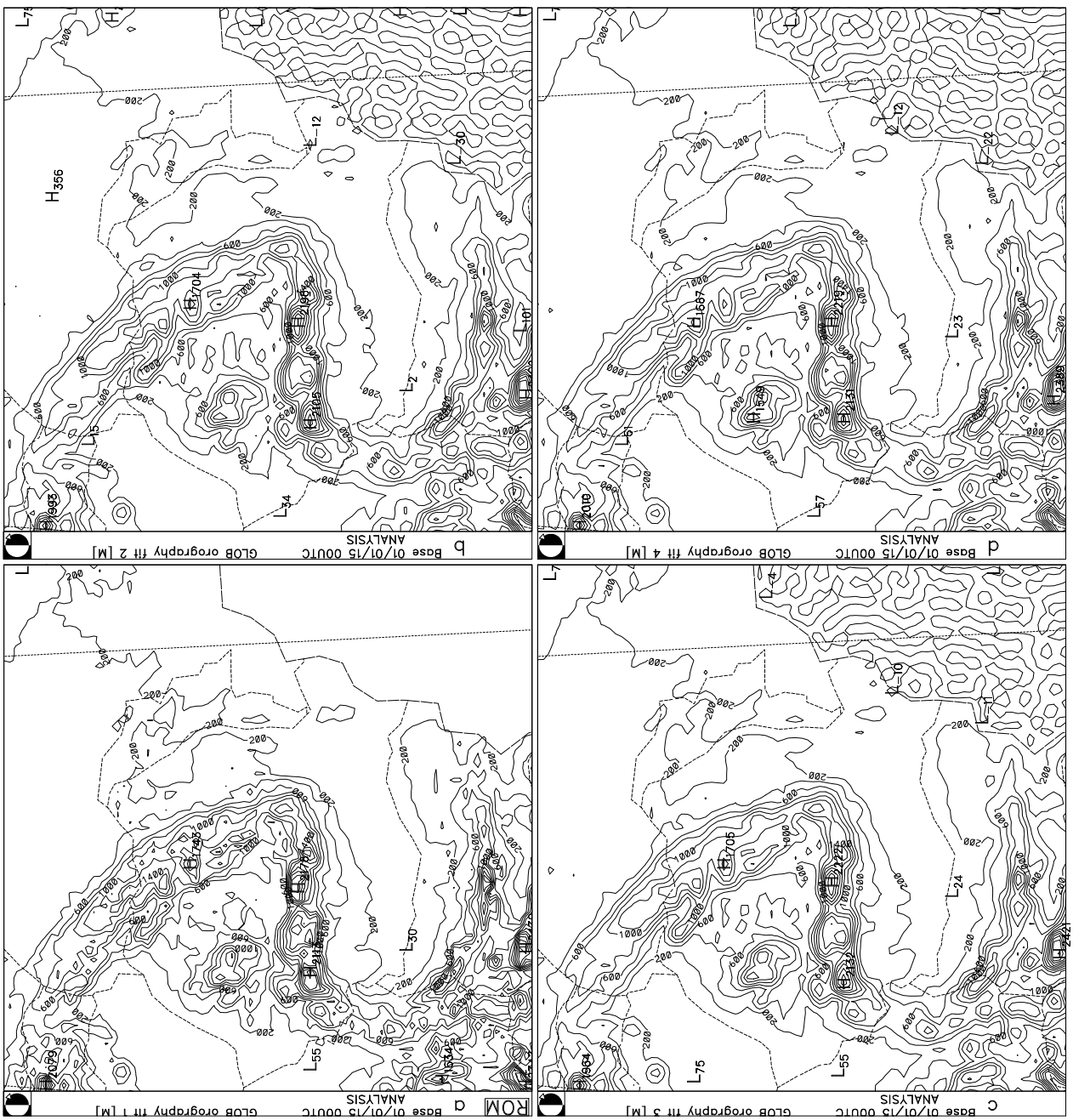
a Base 01/01/15 00UTC GLOB orography fit 1 [M]
ANALYSIS
b Base 01/01/15 00UTC GLOB orography fit 2 [M]
ANALYSIS
c Base 01/01/15 00UTC GLOB orography fit 3 [M]
ANALYSIS
d Base 01/01/15 00UTC GLOB orography fit 4 [M]
ANALYSIS

Fig. 4

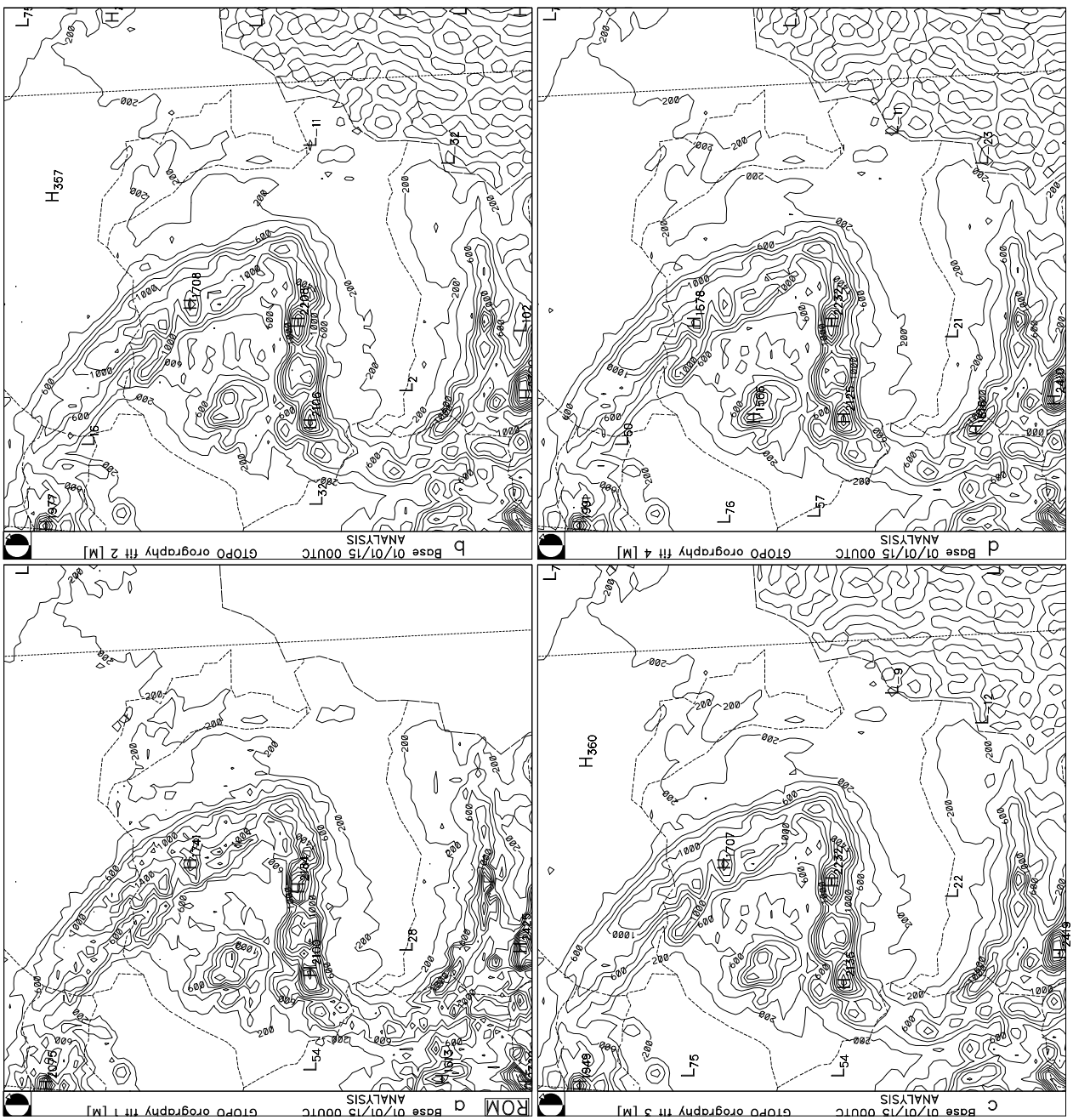
b Base 01/01/15 00UTC GTOPO orography fit 2 [M]
ANALYSIS
d Base 01/01/15 00UTC GTOPO orography fit 4 [M]
ANALYSIS
a Base 01/01/15 00UTC GTOPO orography fit 1 [M]
ANALYSIS
c Base 01/01/15 00UTC GTOPO orography fit 3 [M]
ANALYSIS

Fig. 5

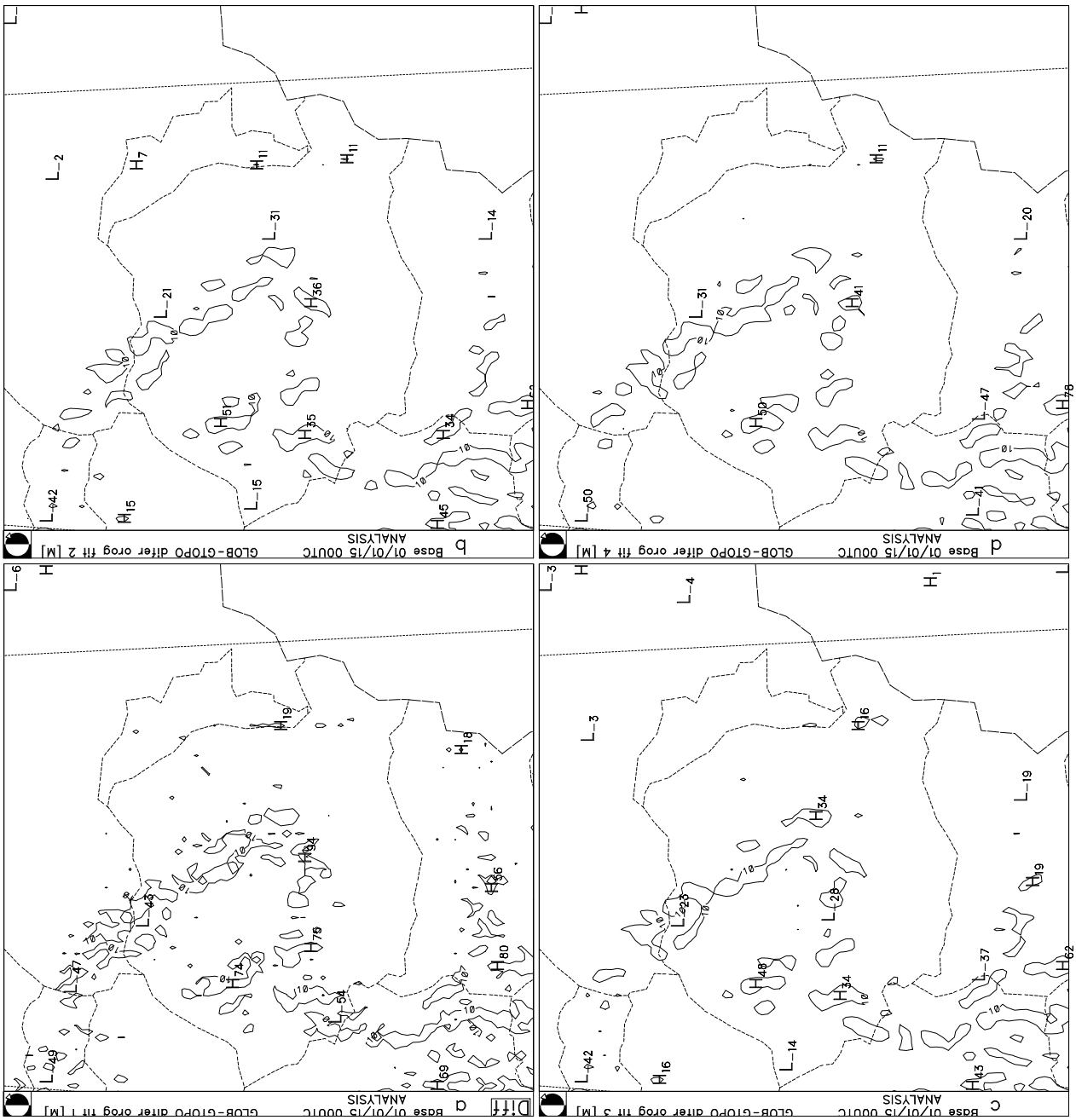
a Base 01/01/15 00UTC ANALYSIS
b Base 01/01/15 00UTC ANALYSIS GLOB-GTOPO differ orog fit 2 [M]
c Base 01/01/15 00UTC ANALYSIS
d Base 01/01/15 00UTC ANALYSIS GLOB-GTOPO differ orog fit 4 [M]

Fig. 6

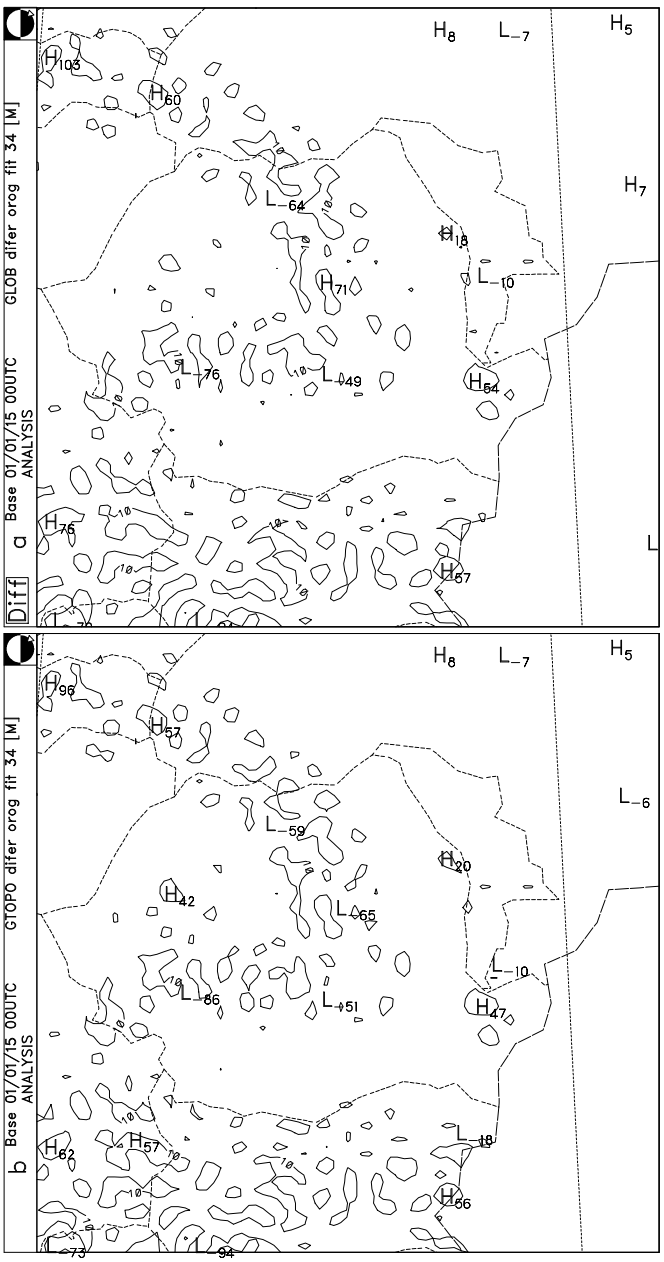
Diff
a Base 01/01/15 00UTC GLOB difer orog fft 34 [M]
ANALYSIS
b Base 01/01/15 00UTC GTOPO difer orog fft 34 [M]
ANALYSIS

Fig. 7

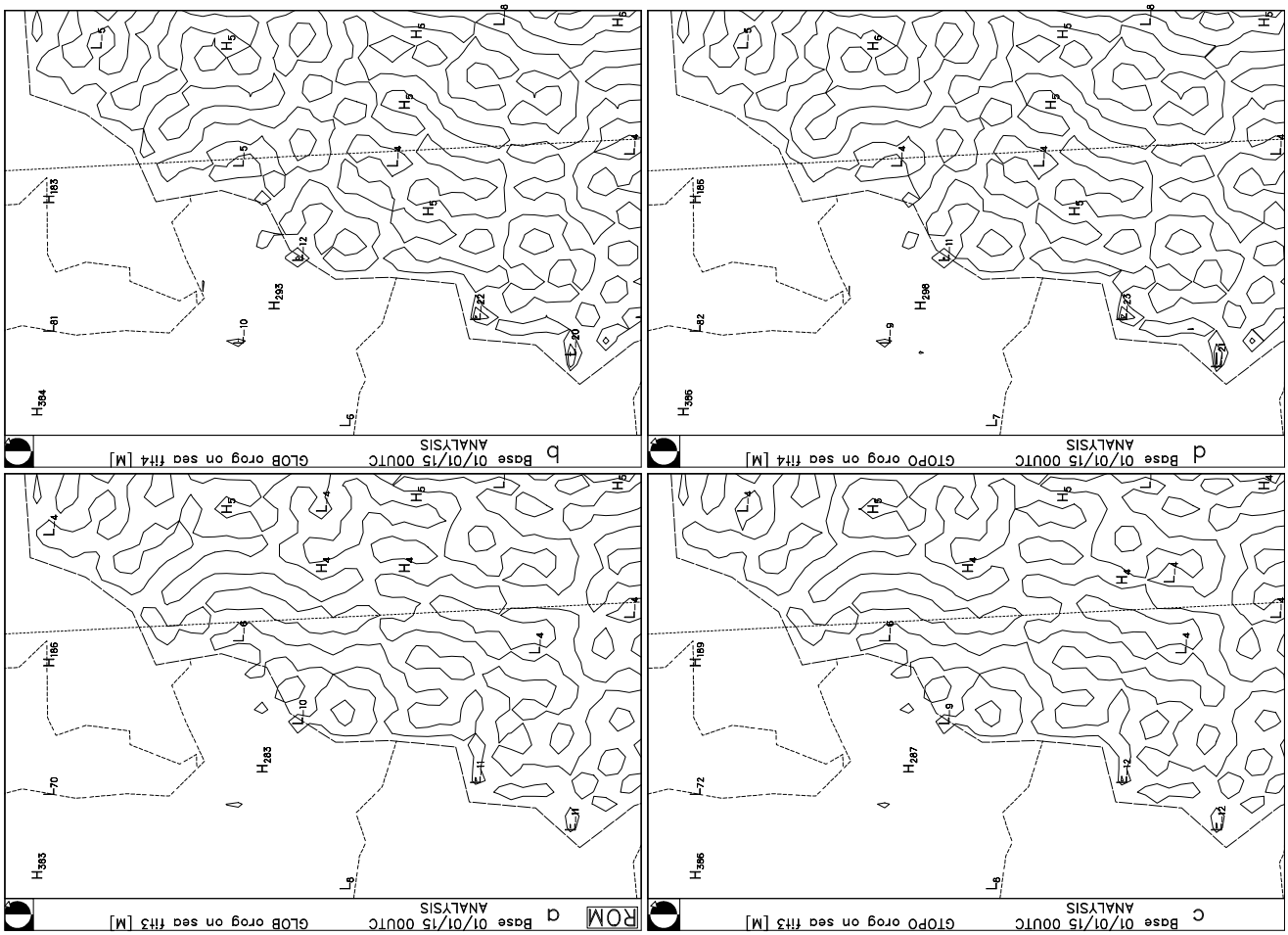
a Base 01/01/15 00UTC GLOB orog on sea fit3 [M]
ANALYSIS
ROM
b Base 01/01/15 00UTC GLOB orog on sea fit4 [M]
ANALYSIS
c Base 01/01/15 00UTC GTOPO orog on sea fit3 [M]
ANALYSIS
d Base 01/01/15 00UTC GTOPO orog on sea fit4 [M]
ANALYSIS

Fig. 8

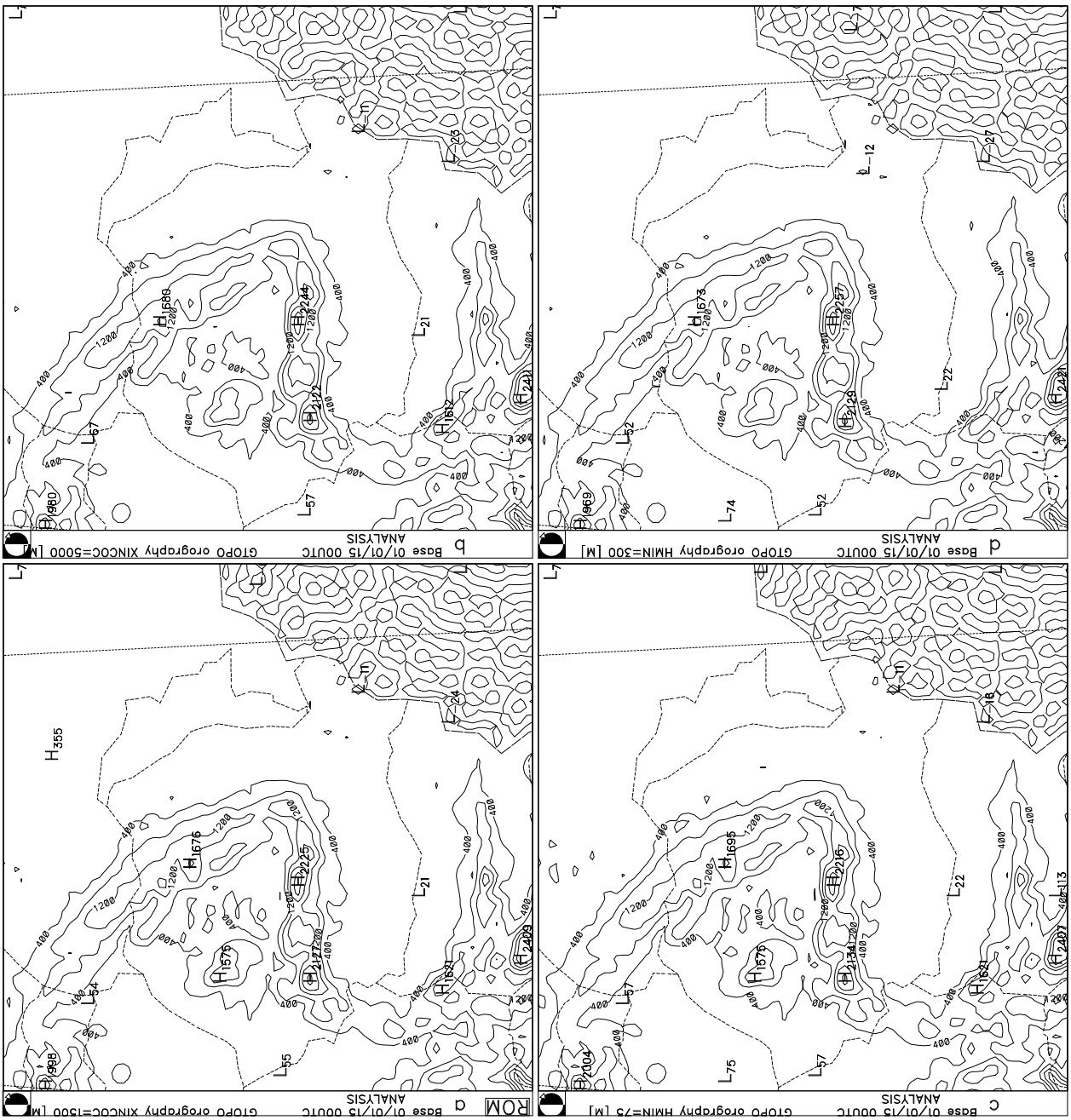
a
Base 01/01/15 00UTC
ANALYSIS
GTOPO orography XINCOC=1500 [M]
b
Base 01/01/15 00UTC
ANALYSIS
GTOPO orography XINCOC=5000 [M]
c
Base 01/01/15 00UTC
ANALYSIS
GTOPO orography HMIN=75 [M]
d
Base 01/01/15 00UTC
ANALYSIS
GTOPO orography HMIN=300 [M]

Fig. 12

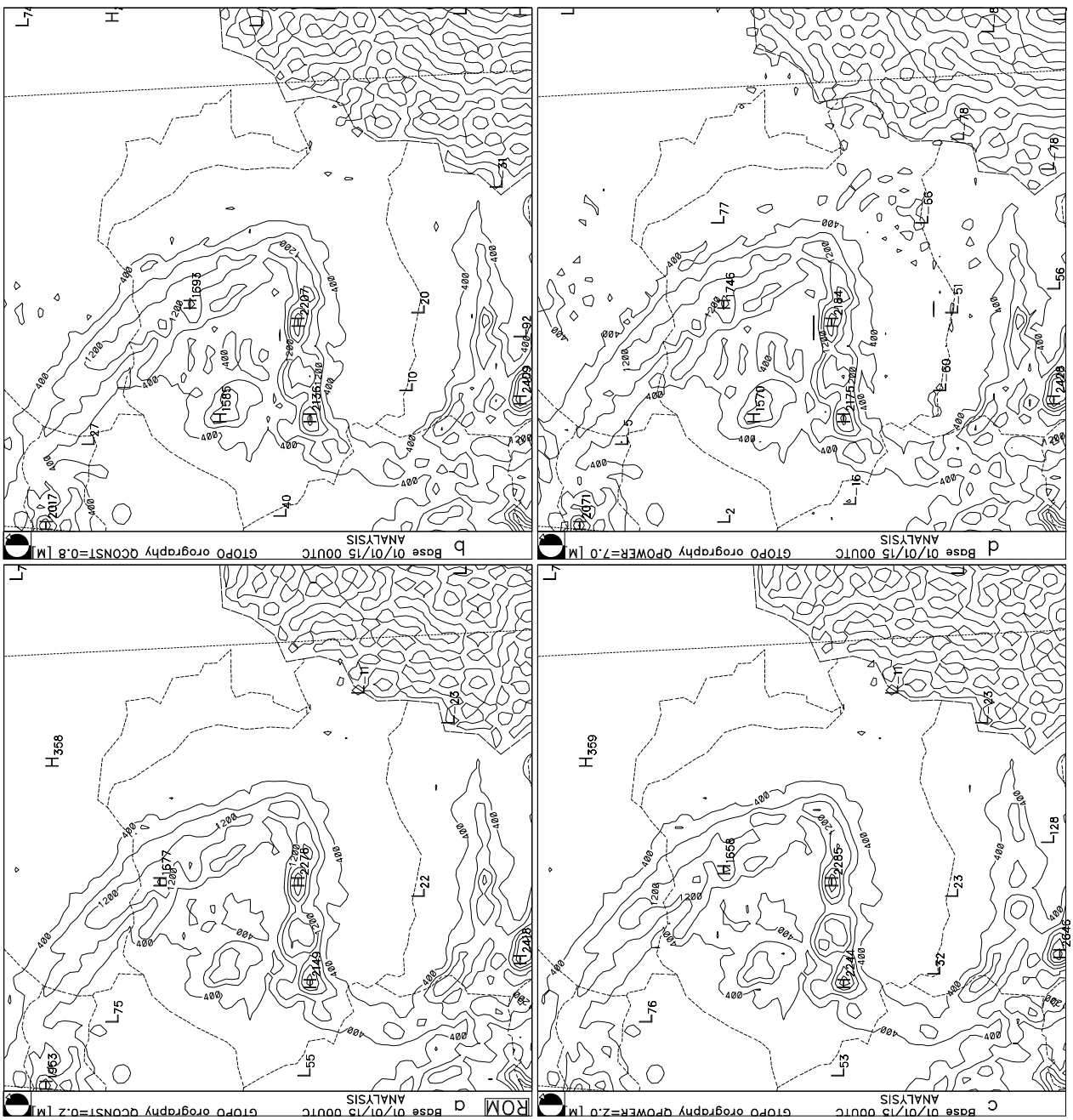
a Base 01/01/15 00UTC GTOPO orography QCONST=0.2 [M]
ANALYSIS
b Base 01/01/15 00UTC GTOPO orography QCONST=0.8 [M]
ANALYSIS
c Base 01/01/15 00UTC GTOPO orography QPOWER=2.0 [M]
ANALYSIS
d Base 01/01/15 00UTC GTOPO orography QPOWER=7.0 [M]
ANALYSIS

Fig. 13

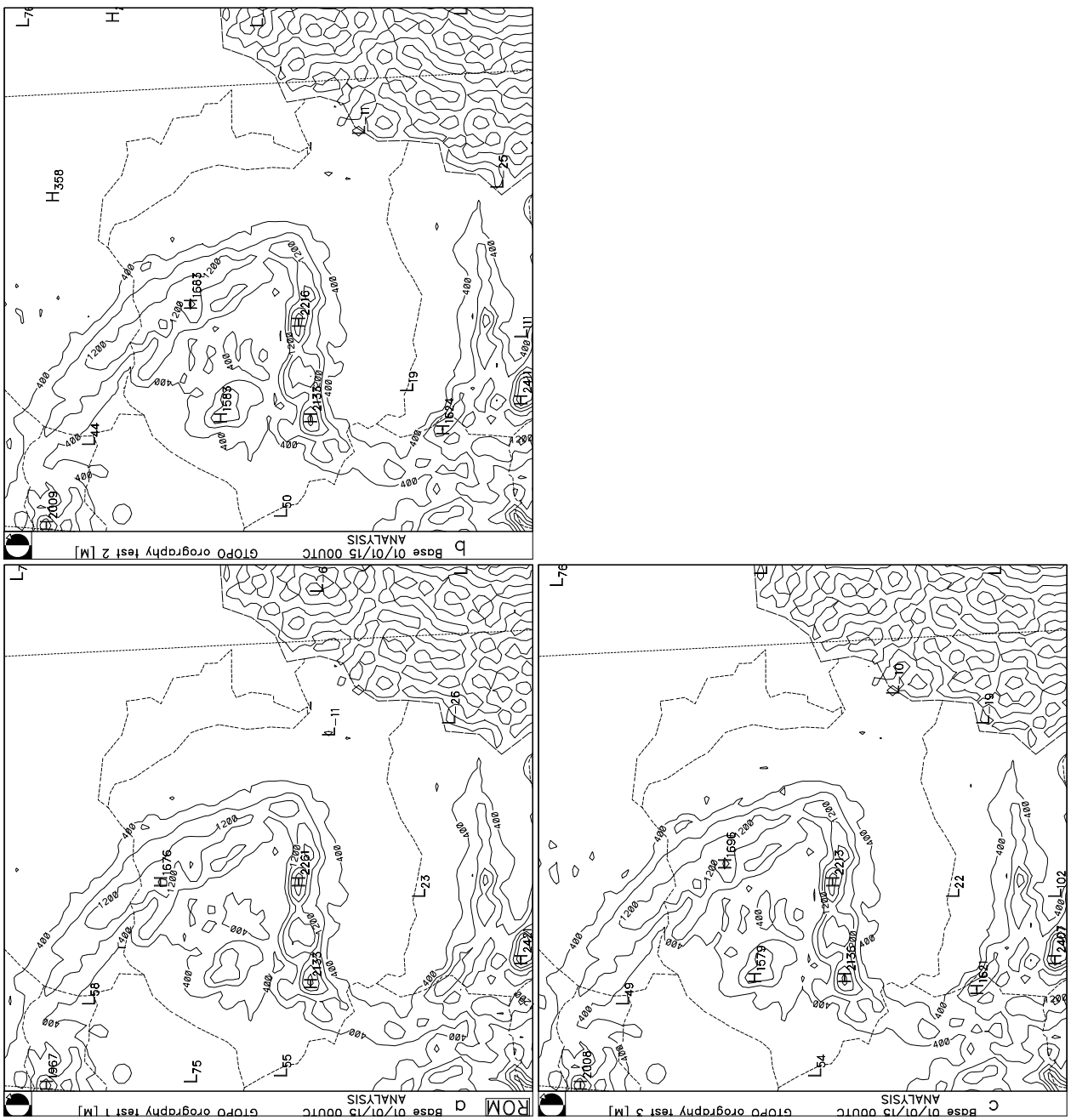
b Base 01/01/15 00UTC GTOPO orography test 2 [M]
ANALYSIS
a Base 01/01/15 00UTC GTOPO orography test 1 [M]
ANALYSIS
ROM
c Base 01/01/15 00UTC GTOPO orography test 3 [M]
ANALYSIS

Fig. 14

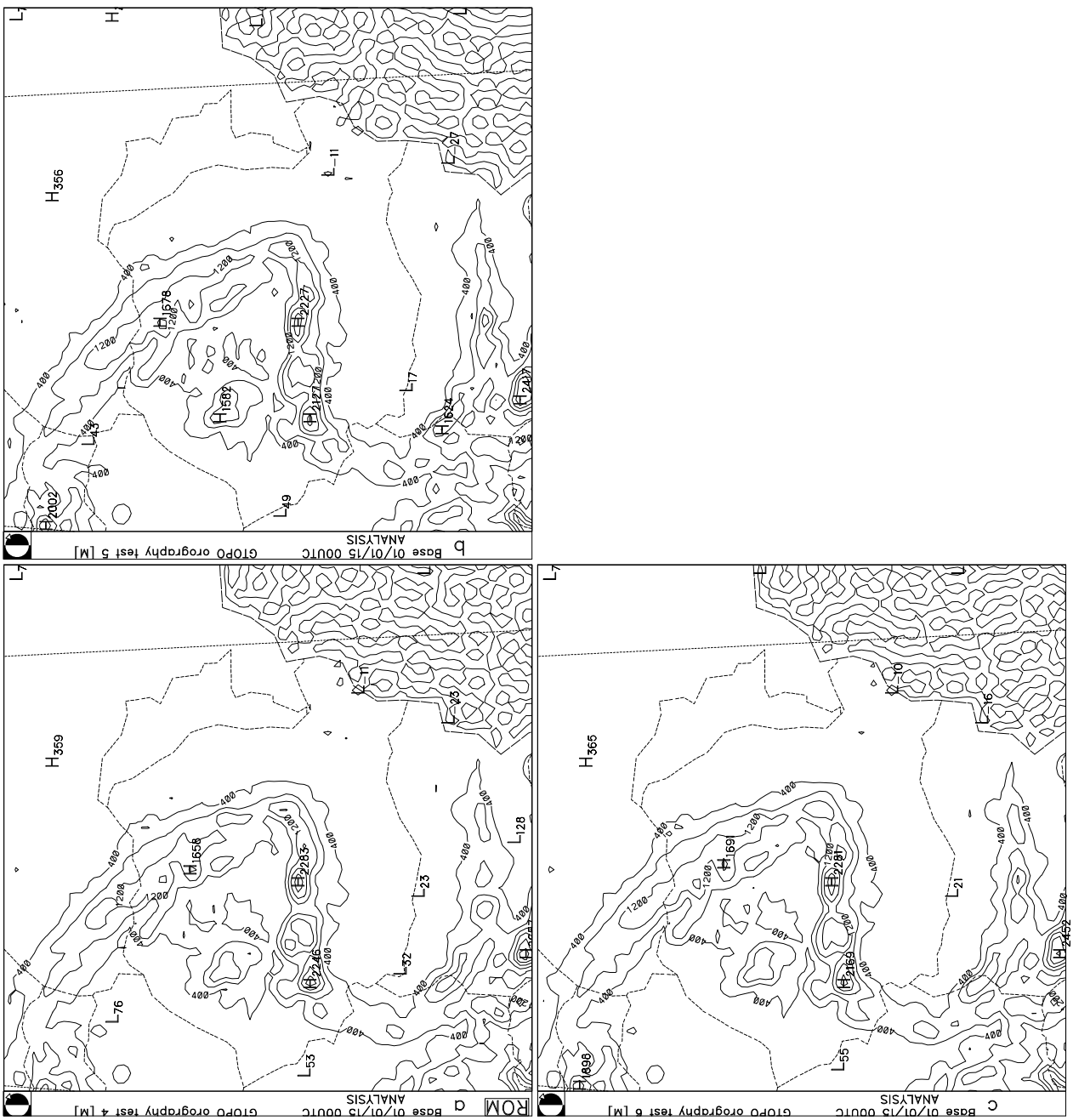
b Base 01/01/15 00UTC GTOPO orography test 5 [M]
ANALYSIS
a Base 01/01/15 00UTC GTOPO orography test 4 [M]
ANALYSIS
ROM
c Base 01/01/15 00UTC GTOPO orography test 6 [M]
ANALYSIS

Fig. 15

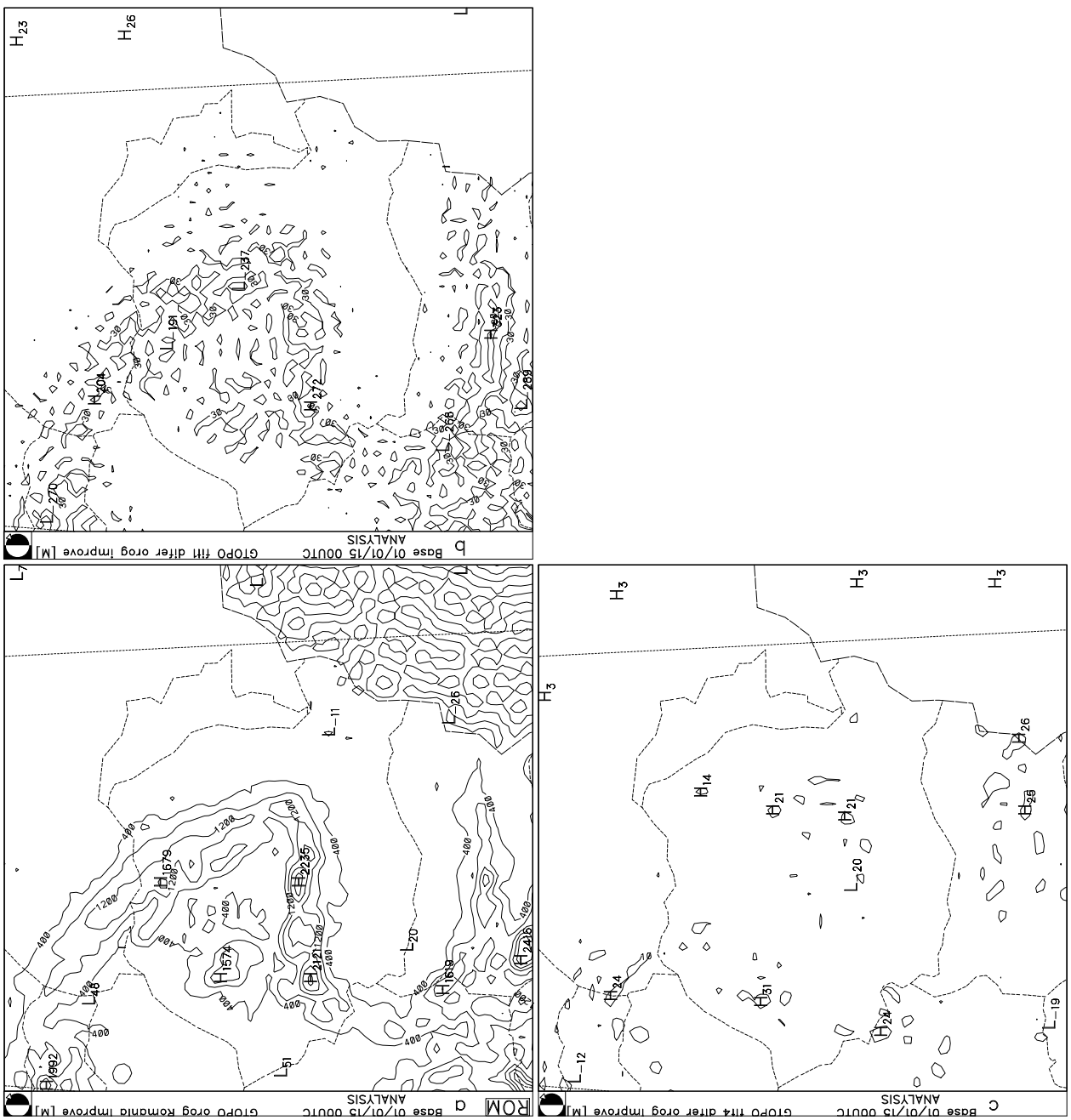
b Base 01/01/15 00UTC GTOPO fit1 difer orog improve [M]
ANALYSIS
a Base 01/01/15 00UTC GTOPO orog Romania improve [M]
ANALYSIS
c Base 01/01/15 00UTC GTOPO fit4 difer orog improve [M]
ANALYSIS

Fig. 16