

Status of the EUMETNET C-SRNWP project

Balázs Szintai

with inputs from Máté Mile, Jelena Bojarova, Christoph Schraff, Bruce Macpherson and
many others ...

and with substantial help from Gergely Bölöni

Outline

- News from EUMETNET
- OPERA and NWP
- SRNWP support for EUCOS (Obs-SET)
- BUFR migration
- Extension of the ECMWF BC project to EPS
- SRNWP data pool
- Global Lake Data Base
- Physiographic data bases

C-SRNWP highlights

News from the EUMETNET Forecasting Programme

- Nowcasting Phase II
 - Approved by EUMETNET Council in December 2014
 - Project name: ASIST (Application oriented analySIS and very short range forecast environment)
 - Duration: 1 July 2015 – 31 December 2017
 - Coordinating Member: ZAMG (Austria)
- SRNWP EPS Phase II
 - Endorsed by EUMETNET STAC/PFAC, going to be approved by Council in May 2015
 - Duration: 1 July 2015 – 31 December 2017
 - Coordinating Member: AEMET (Spain) supported by USAM (Italy) with the involvement of ARPA-SIMC (Italy)

C-SRNWP highlights

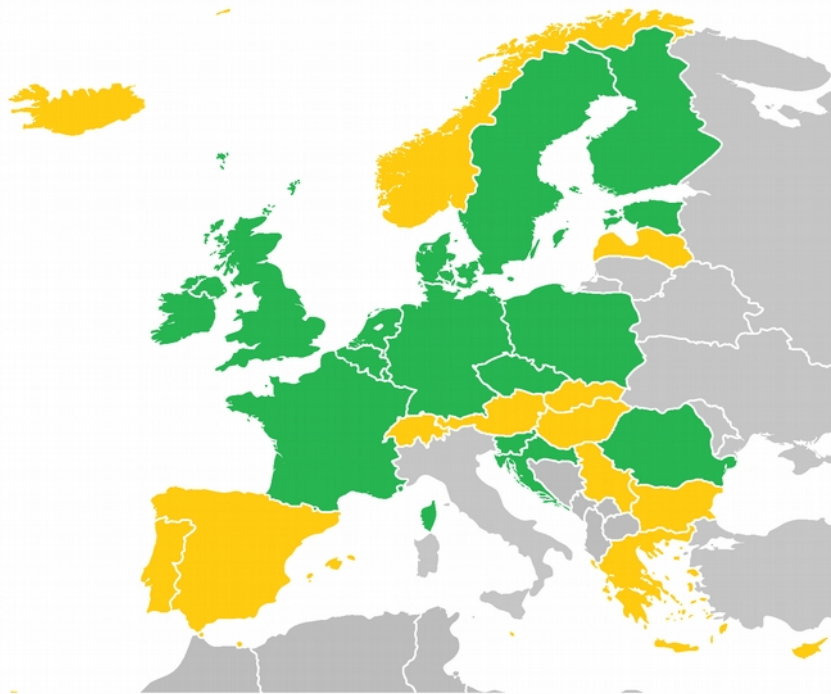
OPERA and NWP

- Data are already there for testing → access to volume data (wind and reflectivity) is enabled through HIRLAM (SMHI) (same as on ODC) without operational service level → NWP centers can test the assimilation of the data
- Anticipated difficulties:
 - Doppler wind: maximum measurable speed varies between measurements. High speeds are shown as much smaller speeds. Correction (dealiasing methods) are being tested in SMHI.
 - Reflectivity: from most radars, lack of distinction between „*undetected*” (valid „dry” measurement) and „*nodata*” (unknown status: cluttered, „wet” or „dry” measurement) pixels → we are throwing away valuable „dry” information

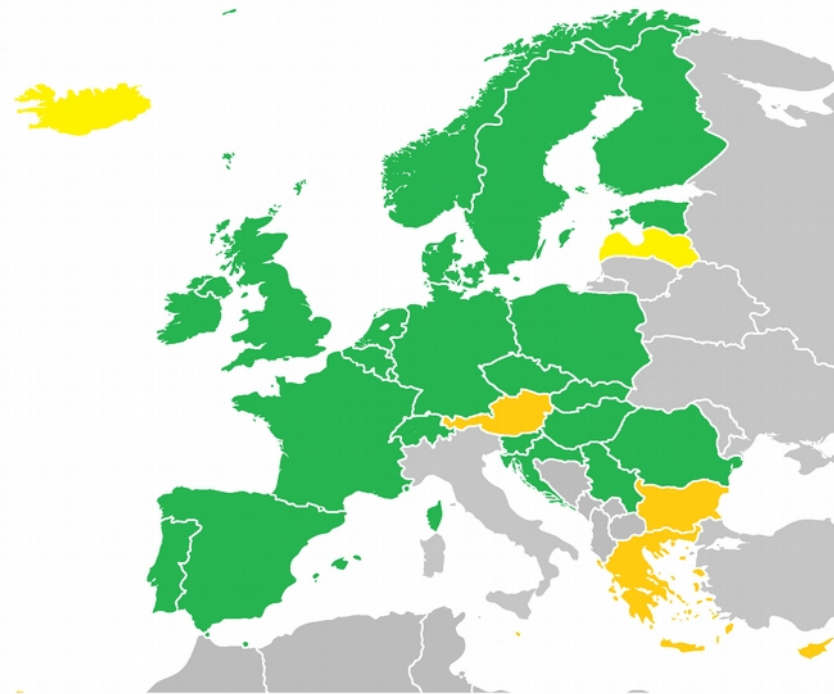
Plans for 2015: collect experiences on the assimilation of volume data from ODC and local QC applications → feedback to OPERA (should be a loop)

C-SRNWP highlights

OPERA data availability



Doppler winds



Reflectivity

C-SRNWP highlights

OPERA and NWP

- ALADIN/HIRLAM
 - BALTRAD: Quality controlled data (BALTRAD QC Toolbox) from 10 countries (60-70 stations) → real-time assimilation test by DMI
- COSMO
 - DWD: operational assimilation of OPERA rain rate, testing of volume data
- LACE
 - OPERA developments are closely followed but no use of OPERA volume data yet
 - Internal radar data exchange for experiments
- Met Office
 - No information

C-SRNWP highlights

Observation network design (support EUCOS, Obs-SET)

- Collect DFS (Degrees of Freedom For Signal) and FSO (Forecast Sensitivity to Observations) observation impact indicators from the SRNWP community → this provides useful complementary information to Observing System Experiments
- The above is important in order to have an influence on the priority of EUCOS observation programmes/projects from an SRNWP perspective

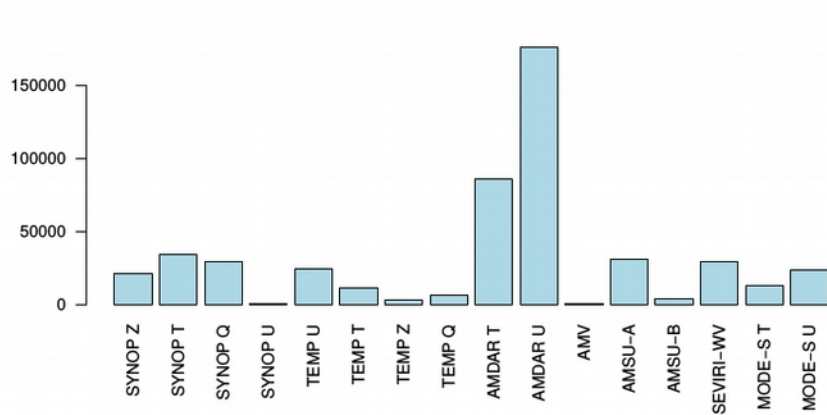
Plans for 2015

- Prepare material for Obs-SET (15-17 April)

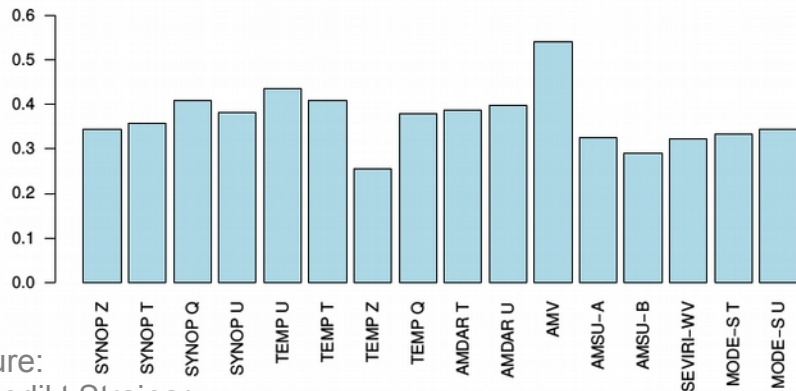
C-SRNWP highlights

Observation network design (support EUCOS, Obs-SET)

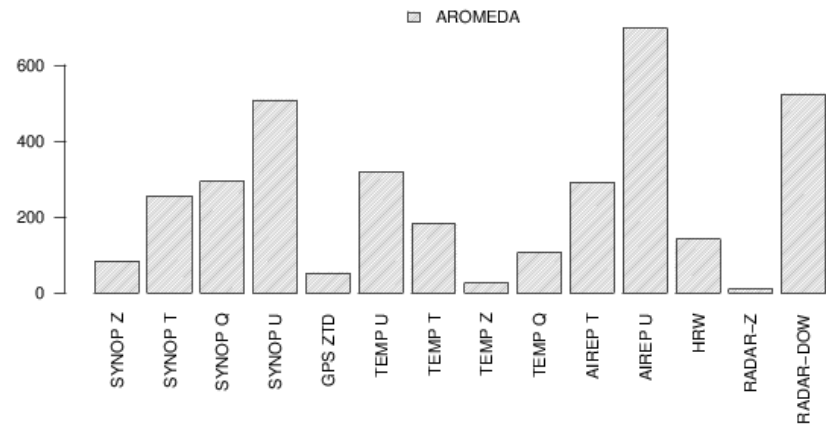
Absolute Degree of Freedom for Signal (DFS)



Relative Degree of Freedom for Signal (DFS/observations)



Absolute Degree of Freedom for Signal (DFS)



Relative Degree of Freedom for Signal (DFS/observations)

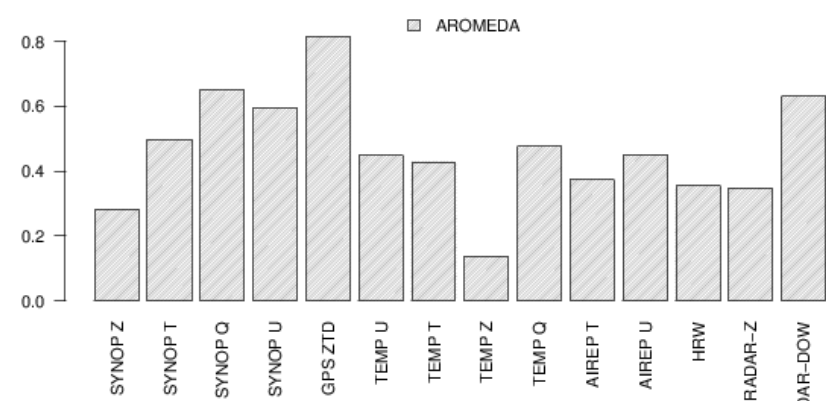


Figure:
Benedikt Strajnar

Figure:
Máté Mile

C-SRNWP highlights

TAC to BUFR migration

- Questionnaire sent in January 2015: replies from all consortia and ECMWF
- ECMWF maintains wiki page: <https://software.ecmwf.int/wiki/display/TCBUF/>
- General conclusions:
 - Several countries assimilate SYNOP in BUFR format
 - Only few countries assimilate radiosoundings in BUFR format → technical problems when generating BUFR message (simple conversion from TEMP to BUFR, not real BUFR message)
 - AMDAR BUFR assimilation still in progress

C-SRNWP highlights

ECMWF ENS LBCs to drive high resolution LAM EPS

- Thanks to ECMWF, high-resolution (T1279) IFS ENS runs were available to drive convective-scale EPS experiments (since January 2013) → several NMSs were testing the T1279 LBCs
- Workshop to discuss the results and prepare a proposal (ECMWF, 9-10 December 2013) to the TAC Subgroup of the BC project → 2 options proposed for IFS EPS LBC extensions (high-resolution, more runs)
 - A: 2 extra runs of IFS ENS (at 06 and 18 UTC) with present resolution (including the planned upgrade in 2015), 6 days forecast range, 50+1 members, hourly output (this last also for the operational 00 and 12 UTC runs)
 - B: 2 extra runs of IFS ENS (at 06 and 18 UTC) with present resolution (included the planned upgrade in 2015), 50+1 members up to a 3 day forecast range, then 20 + 1 members up to 6 day forecast range, hourly output (this last also for the operational 00 and 12 UTC runs)
- TAC subgroup reviewed the above proposal and recommended to go for option A
- 18 and 06 UTC runs will require additional manpower and SBU from BC project members → ~0.5% increase in the contributions, 20% of SBUs dedicated to BC project → TAC decided to put the proposal further to Council → **Council approved (December 2014)**
- Real time test data (3h output until 5.75 forecast range, no archiving) will be available in Q2 2015
- Operational implementation later in 2015

C-SRNWP highlights

SRNWP data pool

- ~ 2 new users (Germany, Finland)
- New data policy proposed through STAC/PFAC (October 2013) allowing an access to universities
- EUMETNET Assembly approved the new data policy (November 2013)
- „terms and conditions of use” of the data pool have been updated at the portal
- Complete data from Debrecen (Hungary) station

Plans for 2015-2016

- Promote the data to universities (through the NMHSs)

Global Lake Data Base

- A budget is necessary to maintain and further develop this data base (important for surface modeling in NWP) → ALADIN offered to ensure the necessary funding for 2015

C-SRNWP highlights

Use of „geospatial data” at high resolution

- Higher resolutions → stronger and stronger dependence on „geospatial forcing” (***orography*** like ASTER, SRTM, GTOPO30, GMTED2010, ***soil texture*** like HWSD, ***land-use*** like Ecoclimap, Corine, Globcover)
- Web meeting December 2014
 - Participants from COSMO, HIRLAM, ALADIN, LACE
 - Topics discussed:
 - Setting up common workspace/wiki pages
 - Revival of SRNWP Surface Expert Team
 - Coordinated sensitivity studies

C-SRNWP highlights

EWGLAM/SRNWP Annual Meeting

- 5-8 October 2015, Serbia
- Local organiser: RHMS (Serbia)
- First invitations and setting up the website: end of April

Thank you for your attention!

Balázs Szintai
C-SRNWP Project Manager
GIE/EIG EUMETNET

C-SRNWP Project Manager
Hungarian Meteorological Service
Kitaibel Pál u. 1
Budapest, Hungary

Tel: + 36 1 3464705
Fax: + 36 1 3464669
Email: szintai.b@met.hu
Web: www.met.hu

GIE EUMETNET Secretariat
c/o L'Institut Royal Météorologique
de Belgique
Avenue Circulaire 3
1180 Bruxelles, Belgique

Tel: +32 (0)2 373 05 18
Fax: +32 (0)2 890 98 58
Email: info@eumetnet.eu
Web: www.eumetnet.eu