

An aerial photograph of a town, likely Clermont-Ferrand, is shown from a high angle. The town is surrounded by a thick layer of white clouds. Overlaid on the bottom half of the image is a weather map with white contour lines and arrows indicating wind direction and speed. The map shows a low-pressure system over the town area, with wind blowing from the southwest. The background of the slide is a dark blue gradient.

Ongoing R&D activities in dynamics at Meteo-France.

Ludovic Auger
with contributions from Y. Seity, C. Colavolpe, P.
Benard, K. Yessad, F. Voitus, and many others

25th Aladin workshop & HIRLAM
all staff meeting

OUTLINE

1. Horizontally Explicit Vertically Implicit schemes with ALADIN/AROME dynamics
2. Ellipsoidal Geopotential Approximation
3. Cubic truncation experiments
4. Spurious oscillations over sea in ALADIN/AROME 1.3km

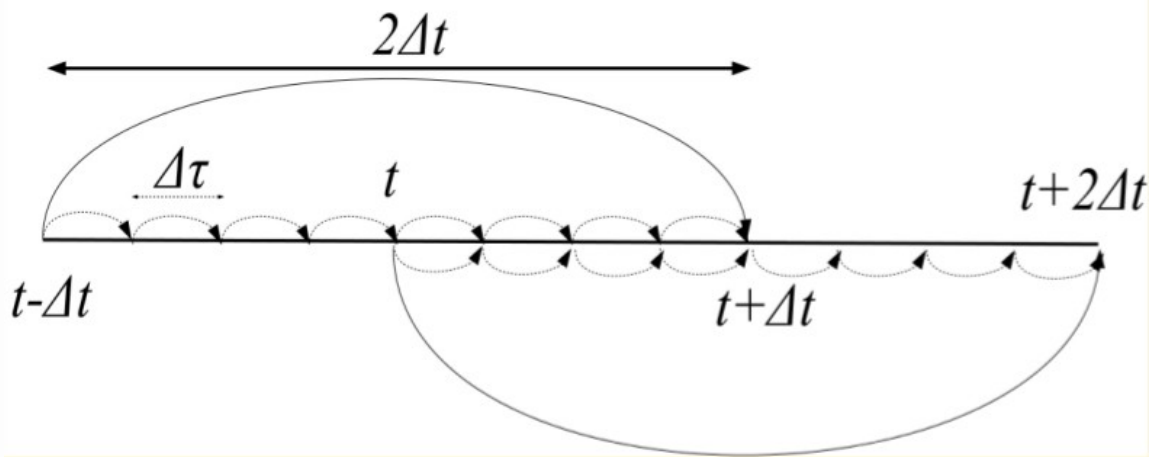
HEVI timestepping

Exploration of Horizontally Explicit Vertically Implicit (HEVI) solution in the context of the ALADIN/AROME dynamics is necessary.

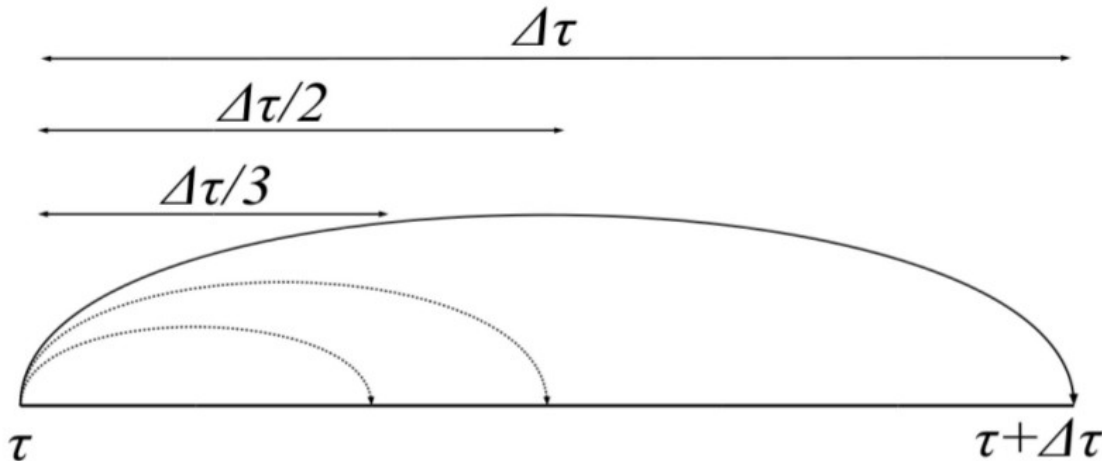
The basic idea is to test classical explicit solutions in the context of our equations system in our coordinate system, with an implicit solving for the vertical rapid waves.

2 main sets of discretization are tested :

- Time-Splitting/Leapfrog
- Implicit Explicit (IMEX) method



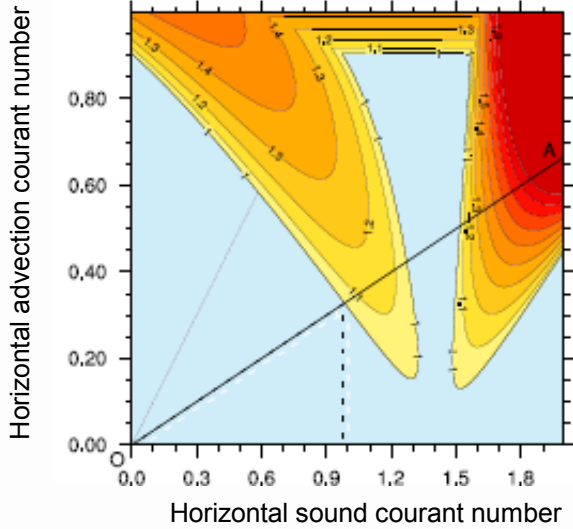
Time-splitting/leapfrog



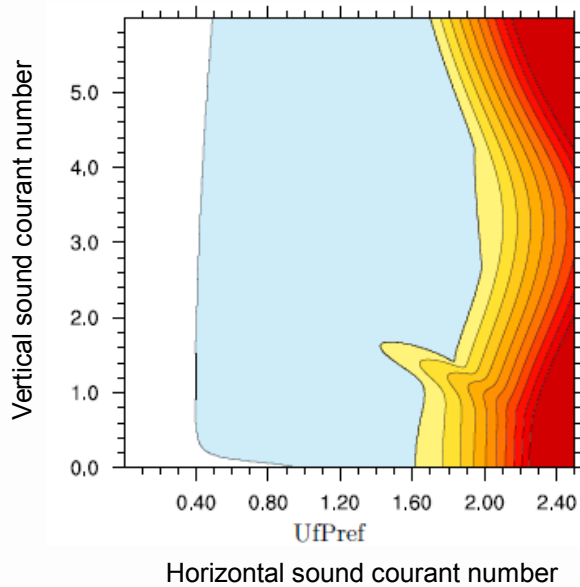
IMEX

For time-splitting/leapfrog, vertical fast waves are treated implicitly, horizontal fast waves are treated with the small timestep, other terms are treated explicitly.

For IMEX techniques, we use explicit Runge-Kutta method for every term except for terms responsible for fast vertical waves that are treated implicitly.



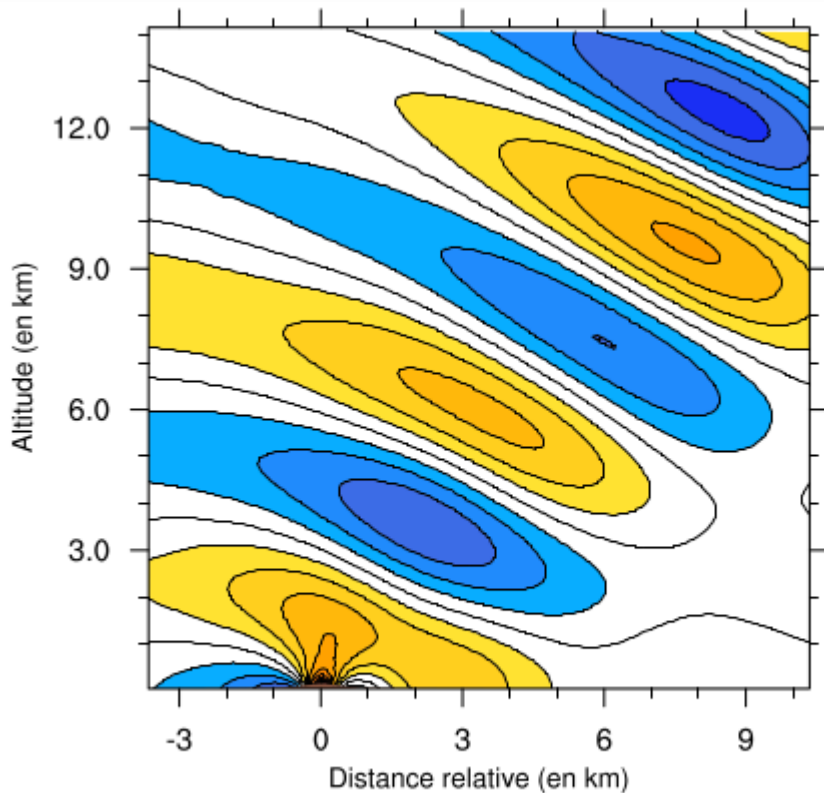
Stability analysis for the time-splitting technique



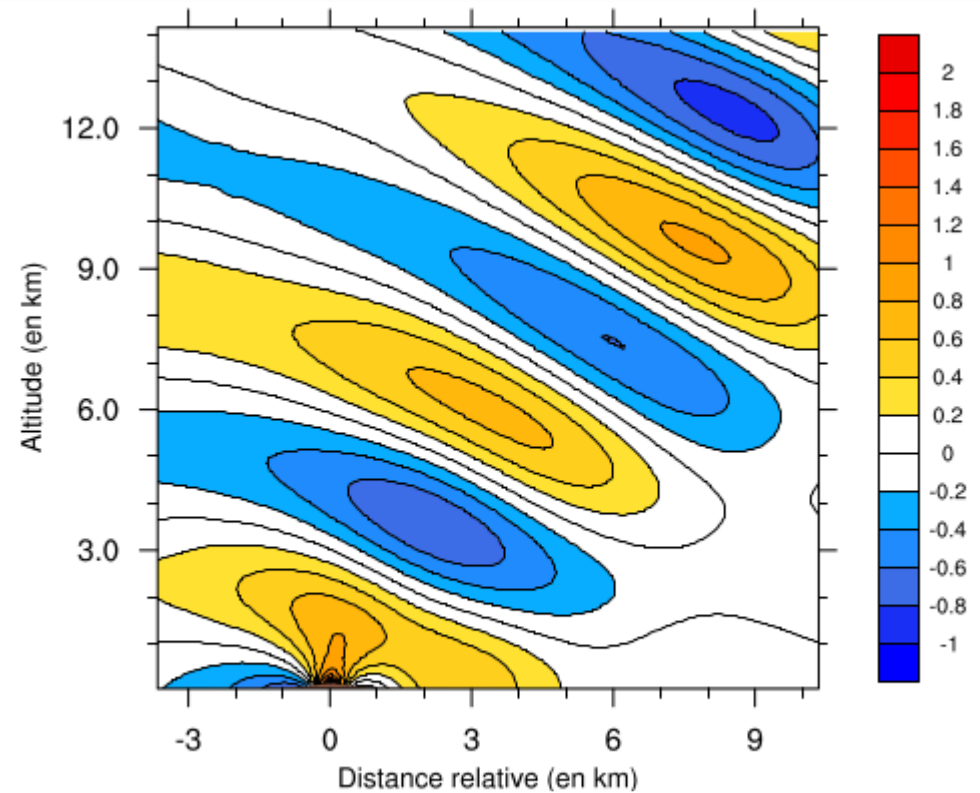
Stability analysis for the third order Runge-Kutta scheme

2D NH mountain wave cases

Mountain height = 100 m, width = 500 m. $\Delta z = \Delta x = 100$ m.
Boundary U speed $U = 15$ m.s⁻¹ initial temperature $T = 300$ K.




Leapfrog HEVI



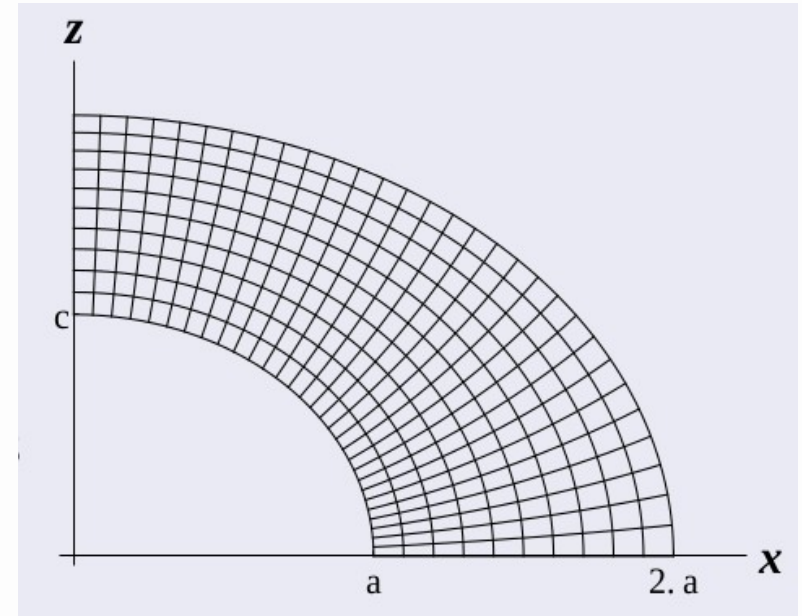
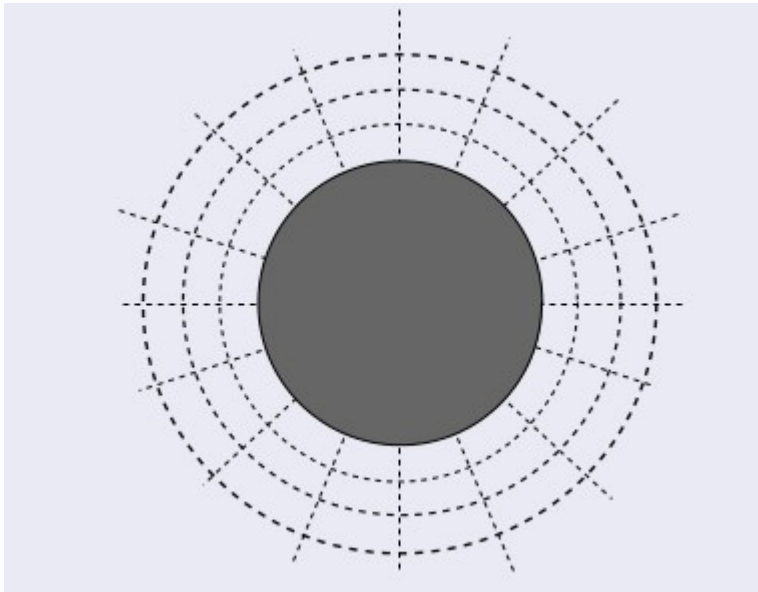
RK-IMEX

Model is stable with $Dt = 1$ s for Leapfrog HEVI and $Dt = 0.1$ s with RK-IMEX method.

- 
1. Horizontally Explicit Vertically Implicit schemes with ALADIN/AROME dynamics
 2. Ellipsoidal Geopotential Approximation
 3. Cubic truncation experiments
 4. Spurious oscillations over sea in ALADIN/AROME 1.3km

Spheroidal approximation

Relaxing Spherical Geopotential Approximation



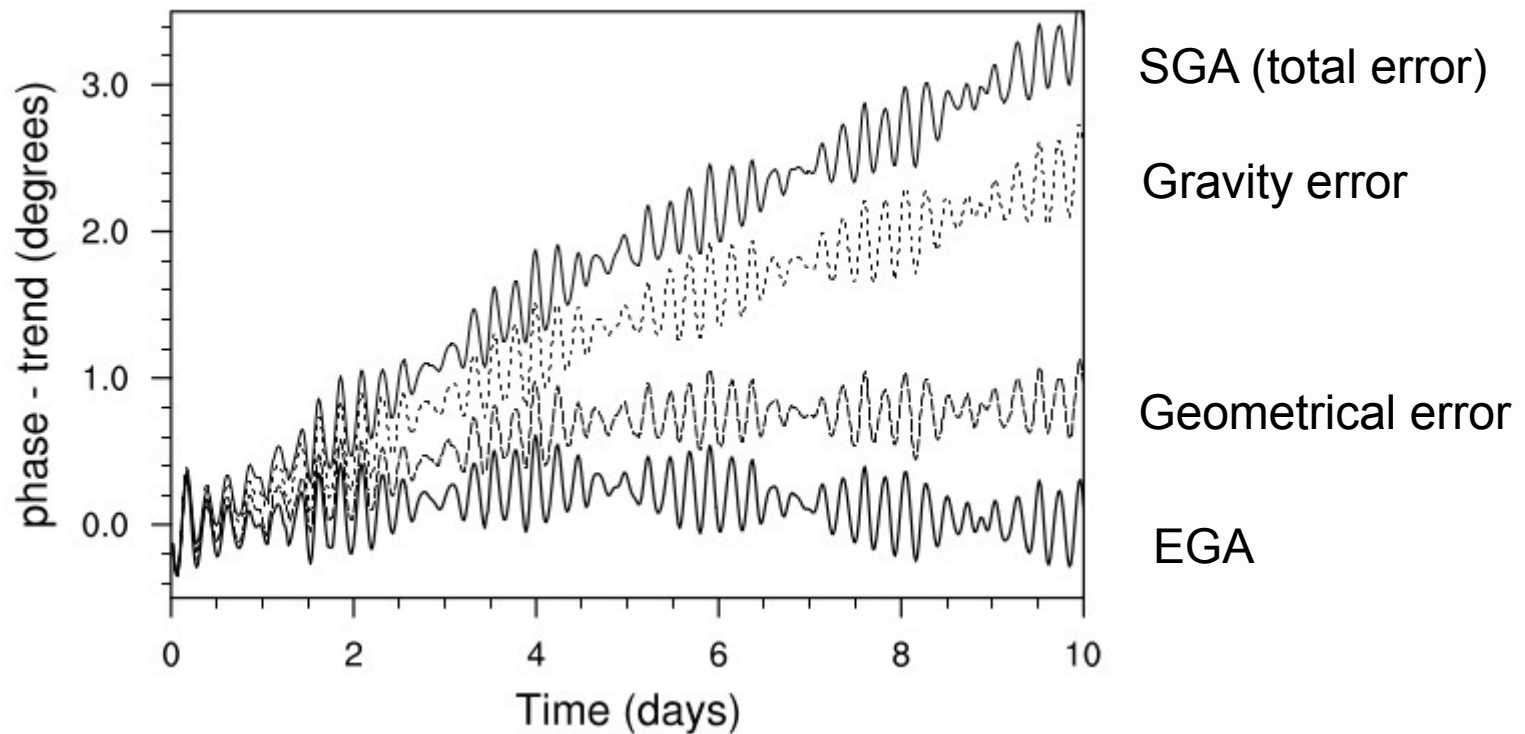
- Earth is not spherical and g varies.
- It is necessary to test another approximation : Ellipsoidal Geopotential Approximation where geopotentials are spheroids.

Spheroidal approximation

- Consistent formulations of Euler Equations have been written in the 2000's in the spheroidal approximation.
- Errors can be divided into a geometric and gravity error (B nard, 2014, Q. J. Roy. Meteor. Soc.)
- Geometric error : length of 45° parallel in SGA and EGA is 80km different.
- Gravity error : g varies from 9.78 to 9.83 : effect on gravity waves... This effect should slightly dominate.
- Geometric error is difficult to assess in the ARPEGE/IFS spectral context that relies on spherical harmonics.
- Gravity error can be easily tested

Spheroidal approximation

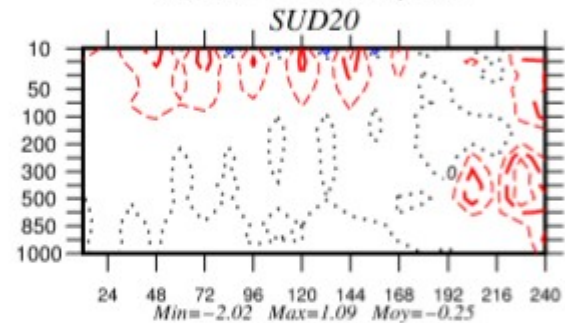
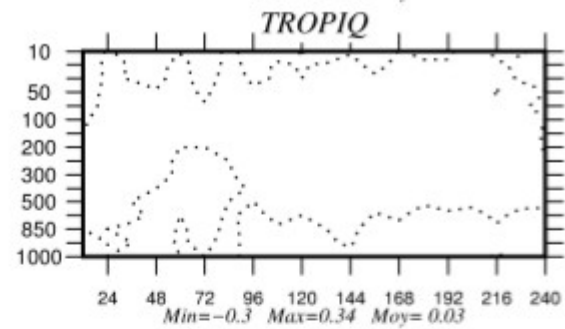
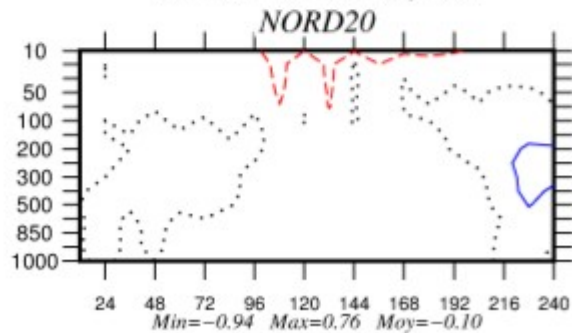
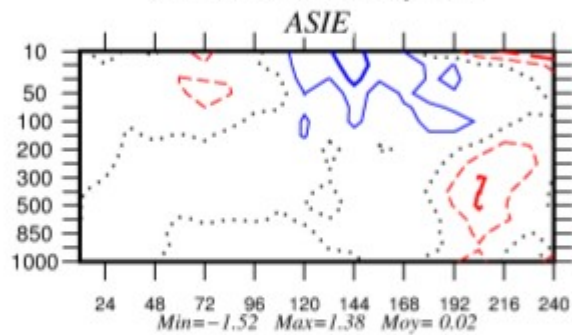
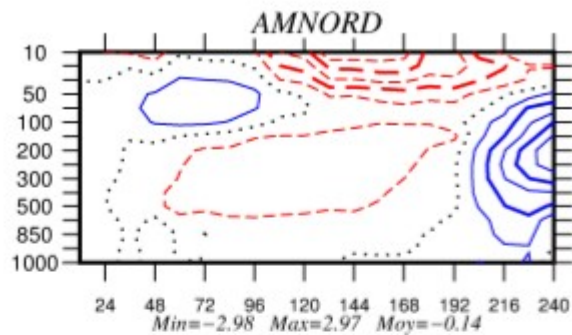
It has been first tested in a shallow water context



Difference in term of phase between the different approximations


Spheroidal approximation

Then in a real context :



Effect is weak (expected) but not negligible !

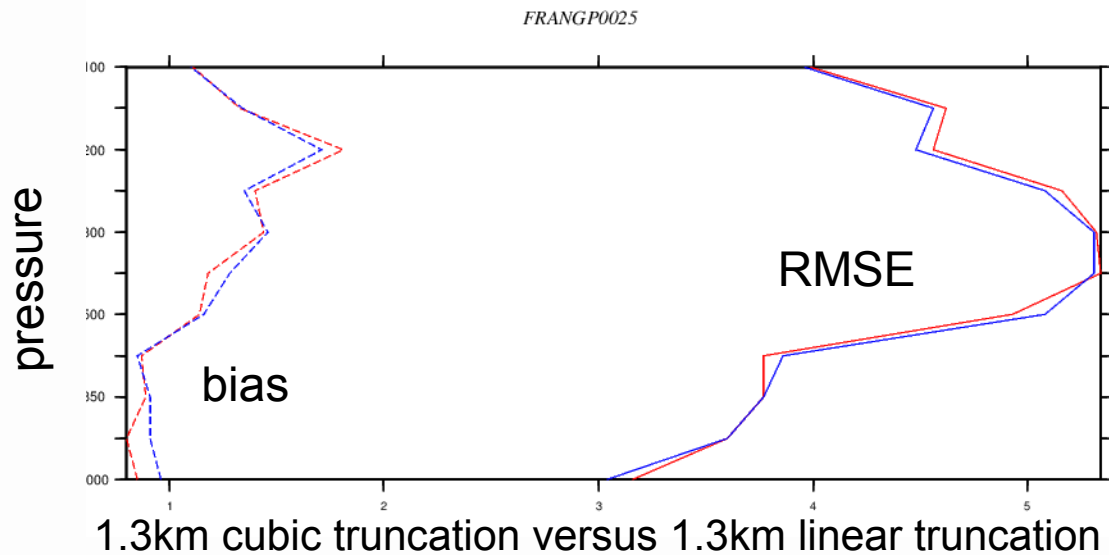
Must be taken into account for the design of future models (collaboration with ECMWF)

- 
1. Horizontally Explicit Vertically Implicit schemes with ALADIN/AROME dynamics
 2. Ellipsoidal Geopotential Approximation
 3. Cubic truncation experiments
 4. Spurious oscillations over sea in ALADIN/AROME 1.3km

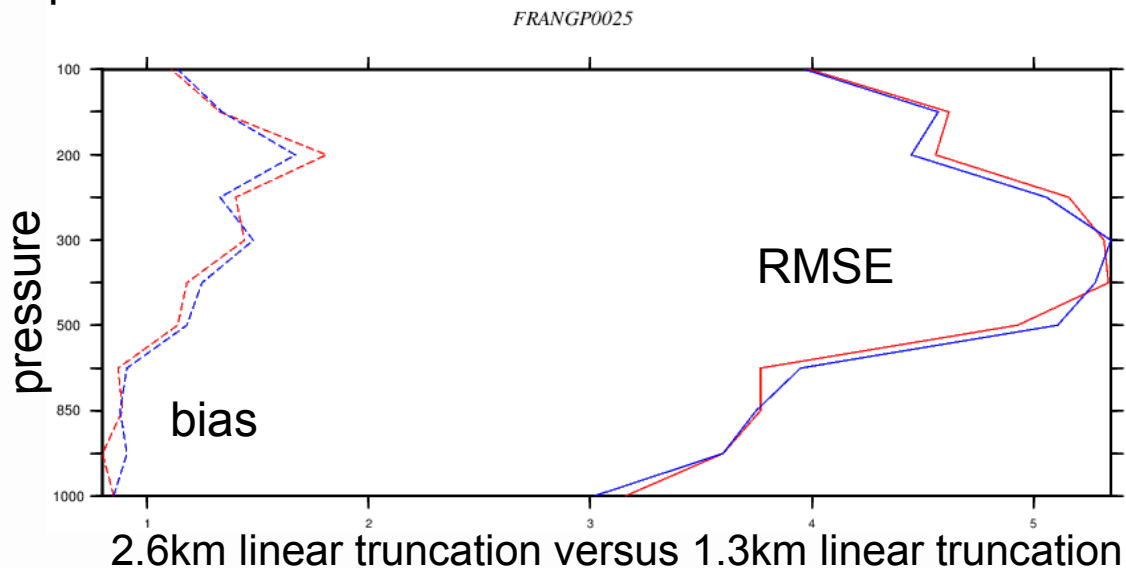
Cubic truncation experiments

- Currently we have nearly as many spectral coefficients as gridpoints in our operational configurations, not exactly the same because of the elliptic truncation
- Cubic truncation is about using much less spectral coefficients compared to gridpoints.
- ECMWF explored that option to reduce the spectral cost of the model.
- Basically what we do in spectral space is solving the implicit (linear) problem (and also numerical diffusion).
- Using cubic truncation amounts to deal with dynamics at a lower resolution
- The only justification of cubic truncation is « do we need to perform the dynamics at the same resolution than physics or not » ?


Cubic truncation experiments



WIND 24h forecast,
comparaison to TEMP

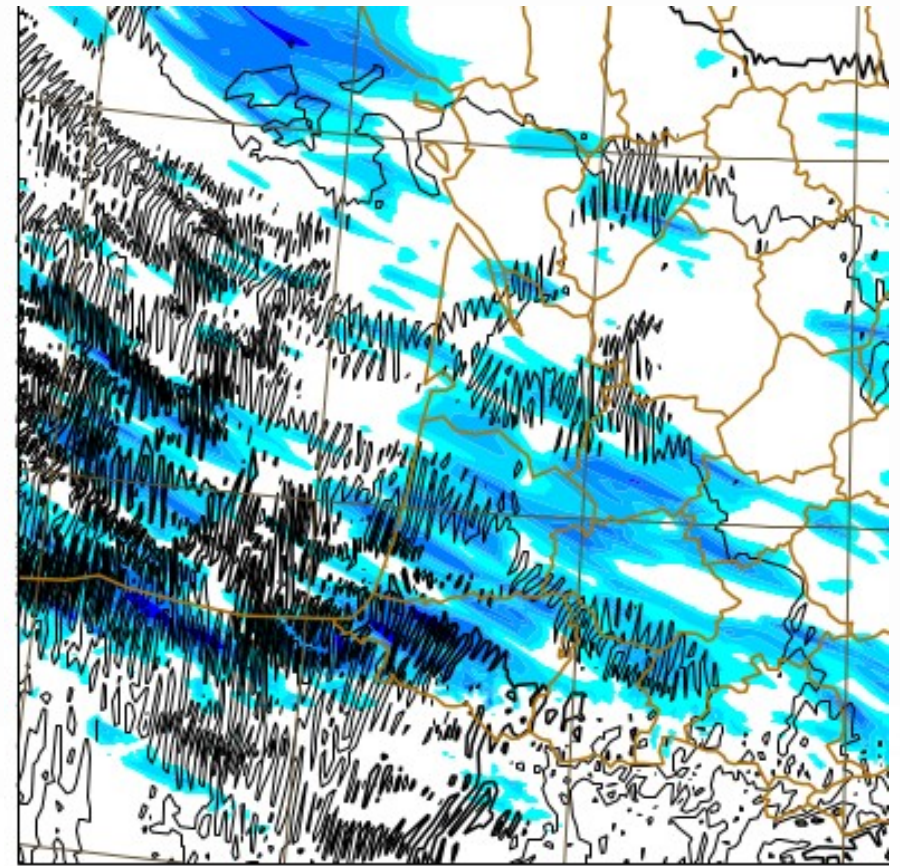
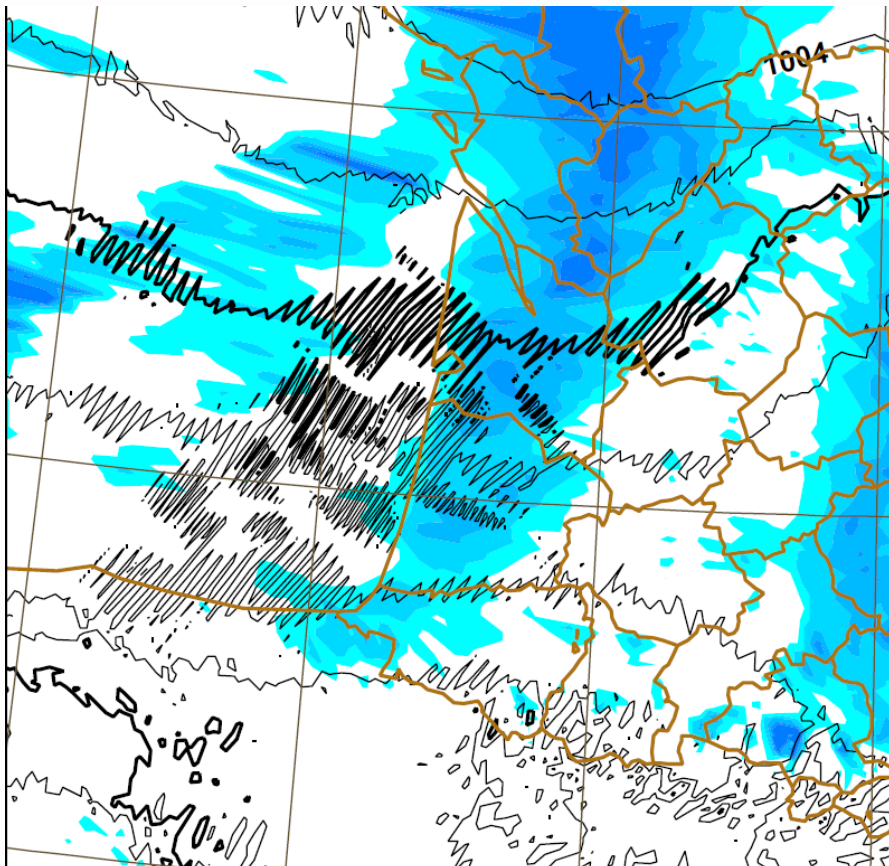


- We did 3 AROME 1 month experiments :
 - 1.3km linear truncation
 - 1.3km cubic truncation
 - 2.6km linear truncation
- The wind score suggests cubic truncation exhibits similar score loss as dividing the resolution by 2.
- We need to make longer run and to look carefully to precipitation scores.
- 1.3 km linear saves 20 % CPU !
- 2.6 km saves 80% CPU

- 
1. Horizontally Explicit Vertically Implicit schemes with ALADIN/AROME dynamics
 2. Ellipsoidal Geopotential Approximation
 3. Cubic truncation experiments
 4. Spurious oscillations over sea in ALADIN/AROME 1.3km

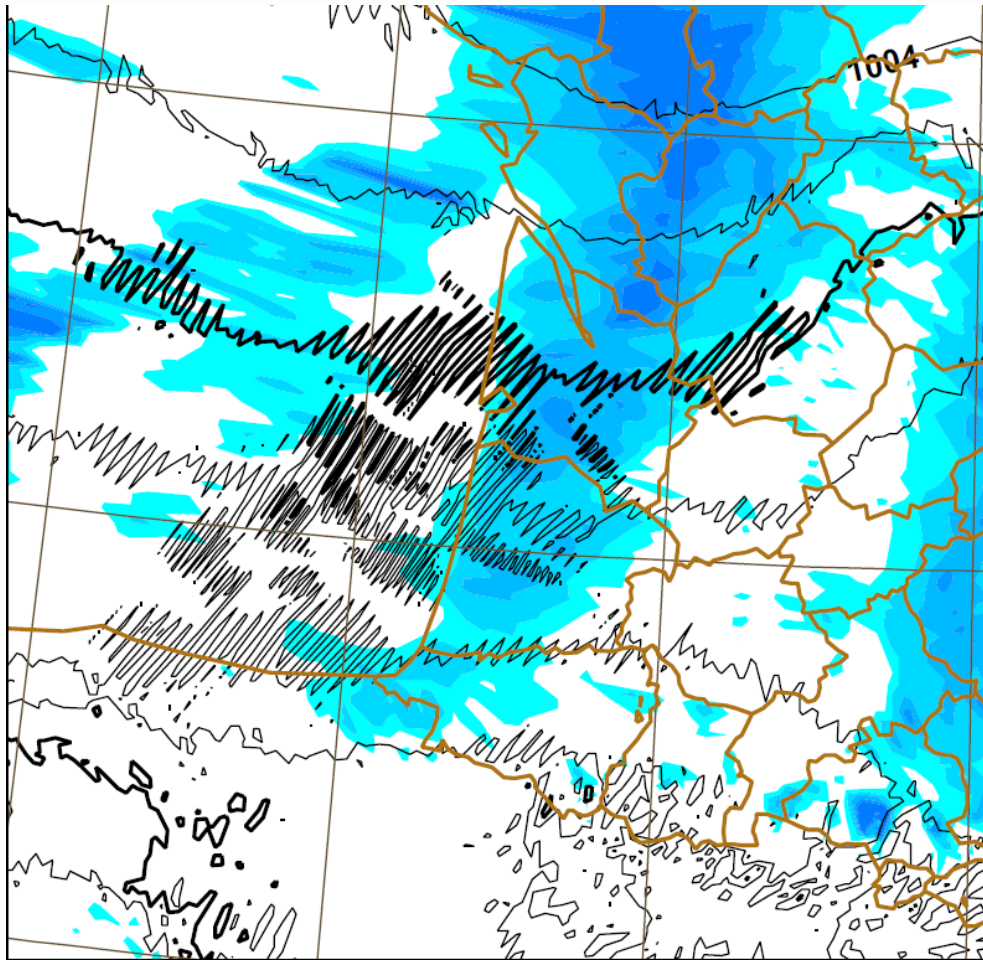
Spurious oscillations in AROME

- We recently discovered spurious oscillations in our future AROME 1.3km resolution configuration.
- Mostly visible on MSL but also on other fields

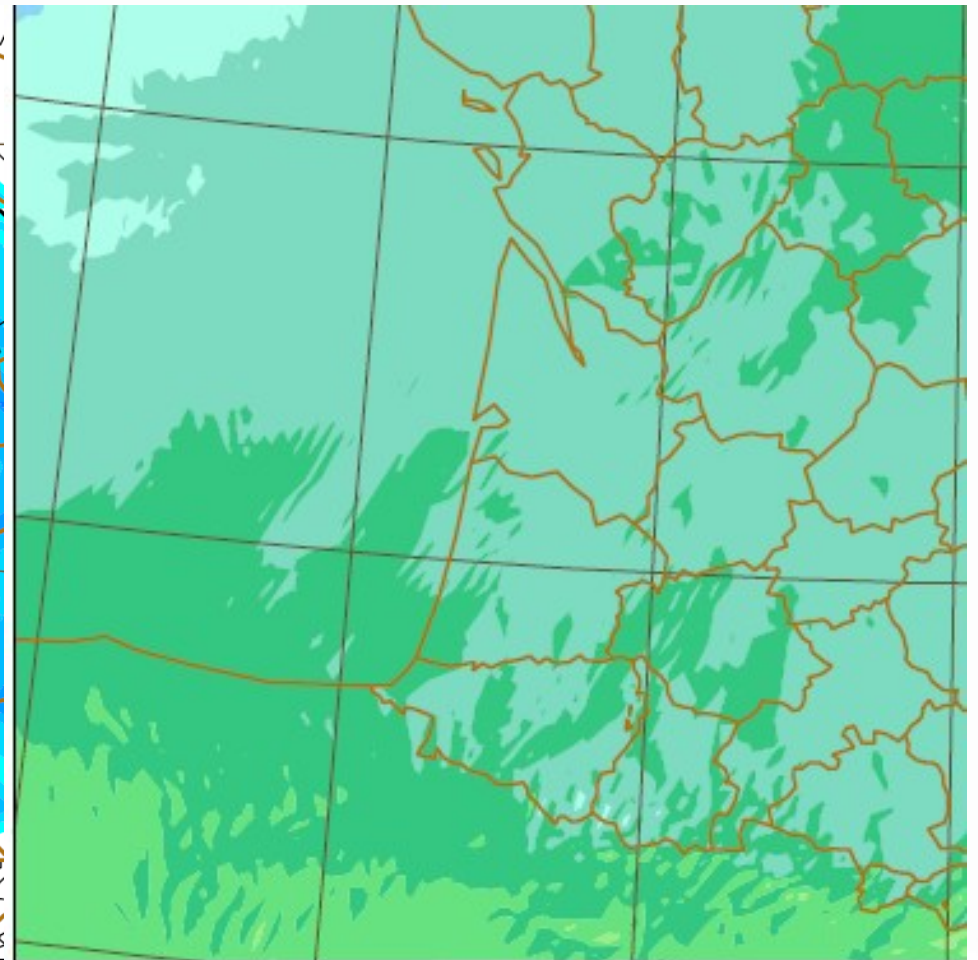


Spurious oscillations in AROME

Illustration for the 23 february 2015 at 0500 UTC



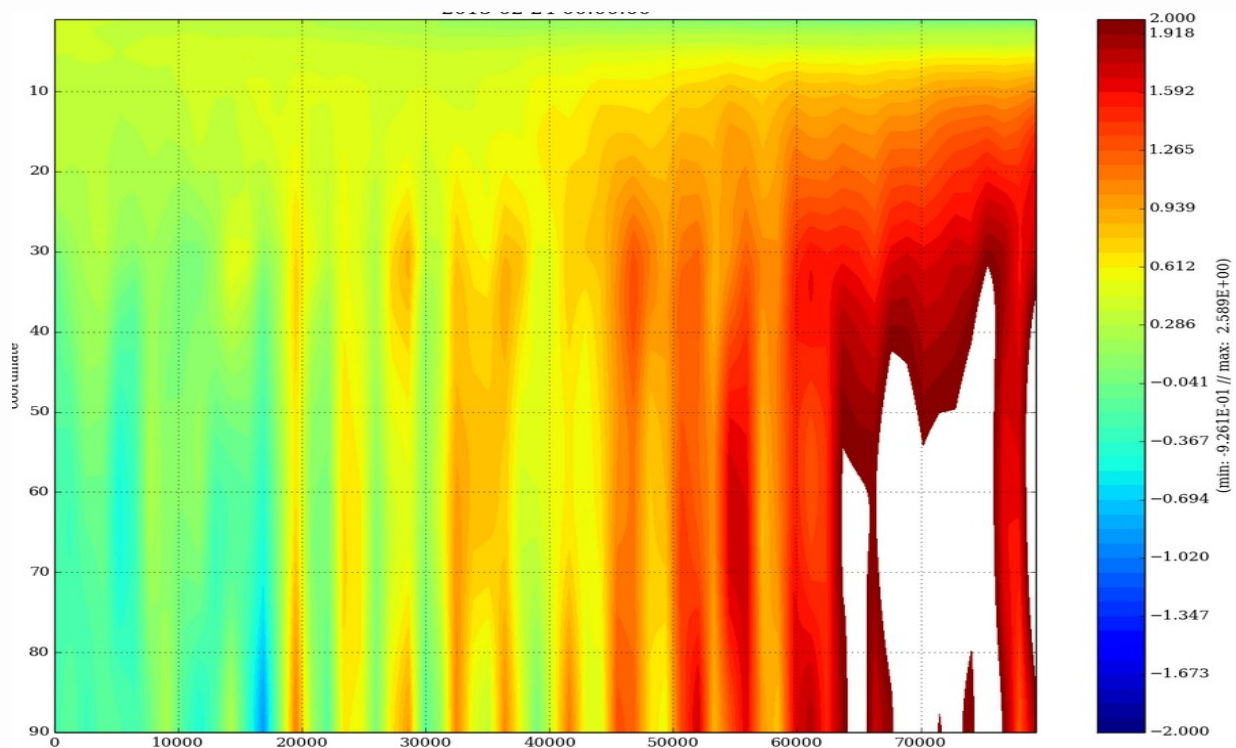
MSL pressure



T at 700hPa

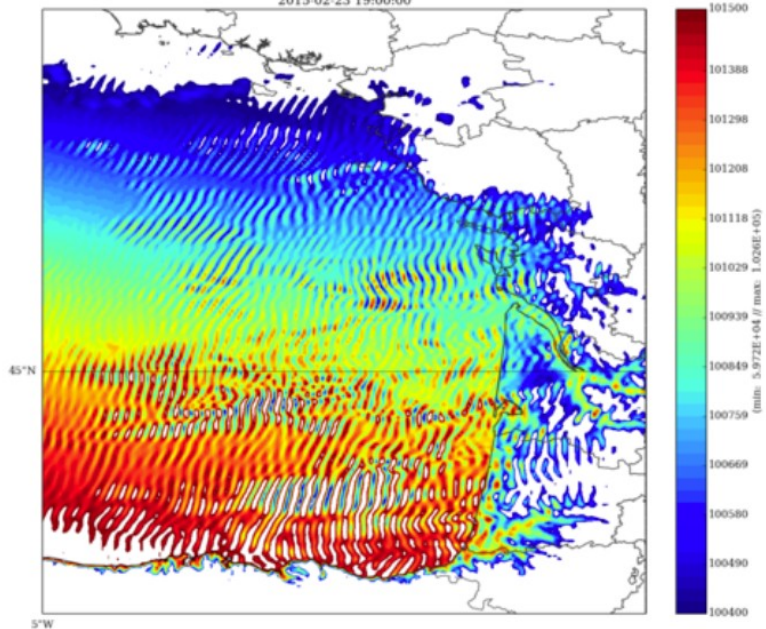
Spurious oscillations in AROME

- MSL pressure can be a very noisy field, but here it is quite exaggerated
- The pressure departure exhibits really high values
- The structure is quite barotropic



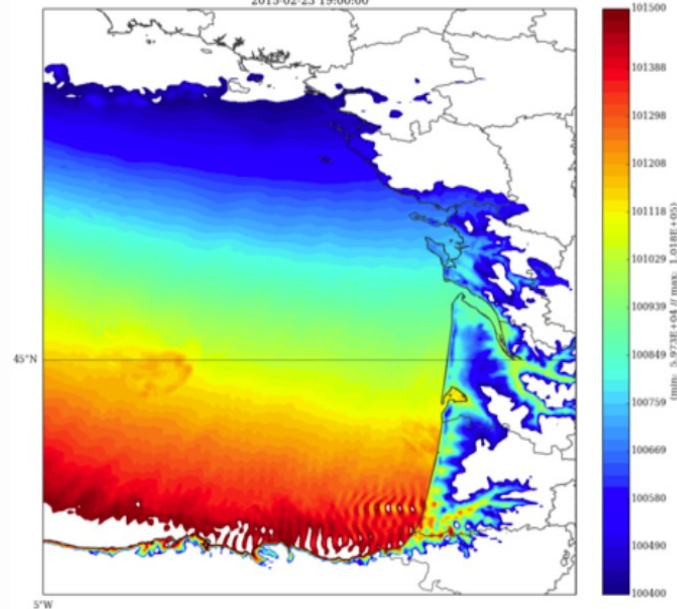
Vertical cross section of pressure departure

SURPRESSION
2015-02-23 19:00:00



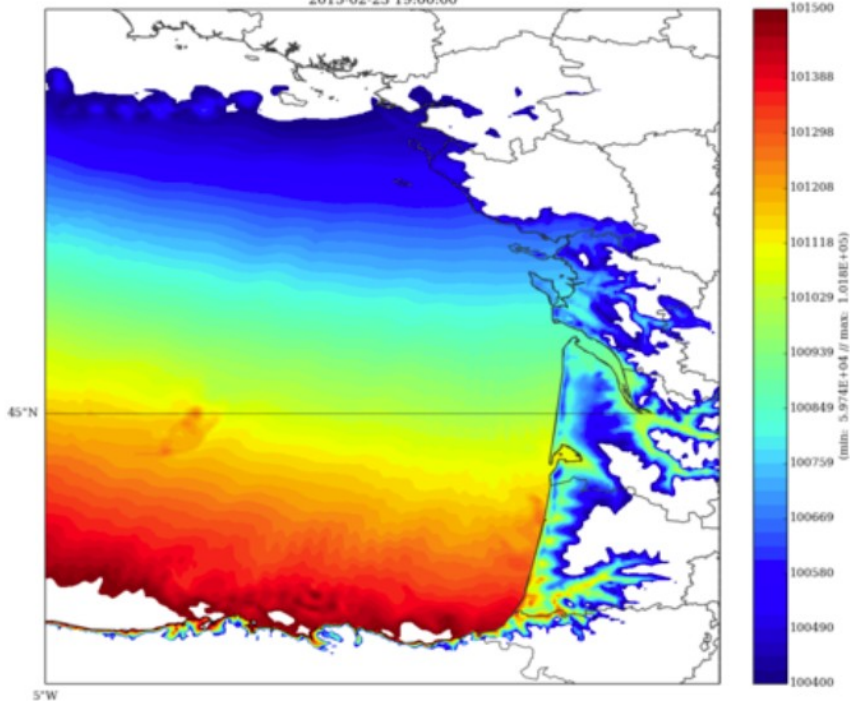
dt=45s

SURPRESSION
2015-02-23 19:00:00



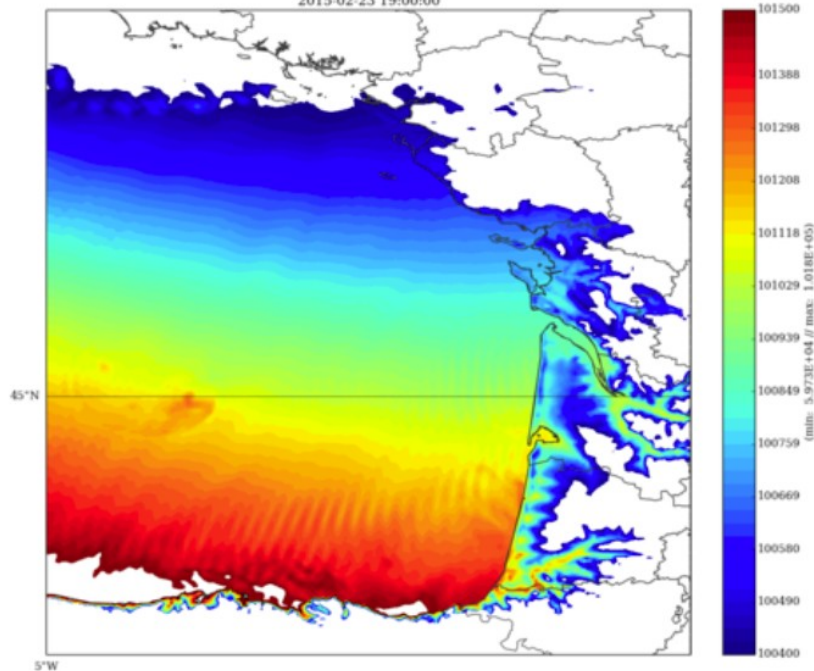
dt=30s

SURPRESSION
2015-02-23 19:00:00



Diffusion x 10

SURPRESSION
2015-02-23 19:00:00



hydrostatic



METEO FRANCE

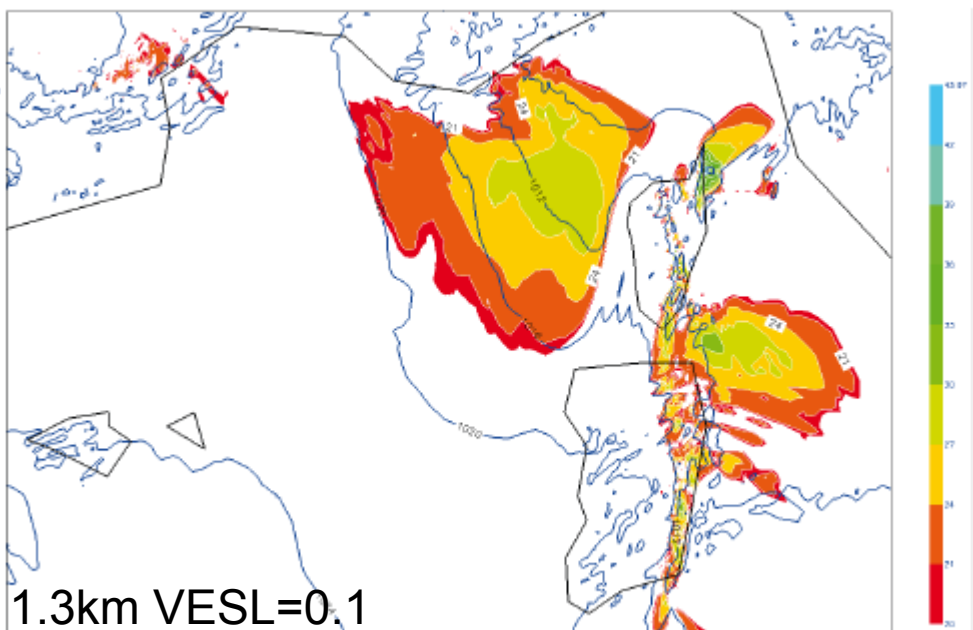
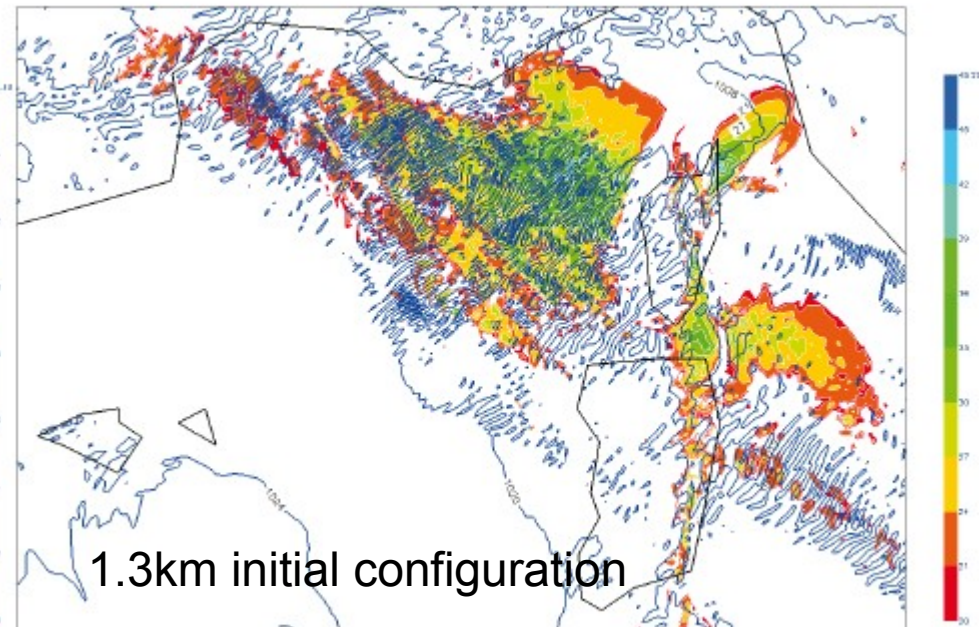
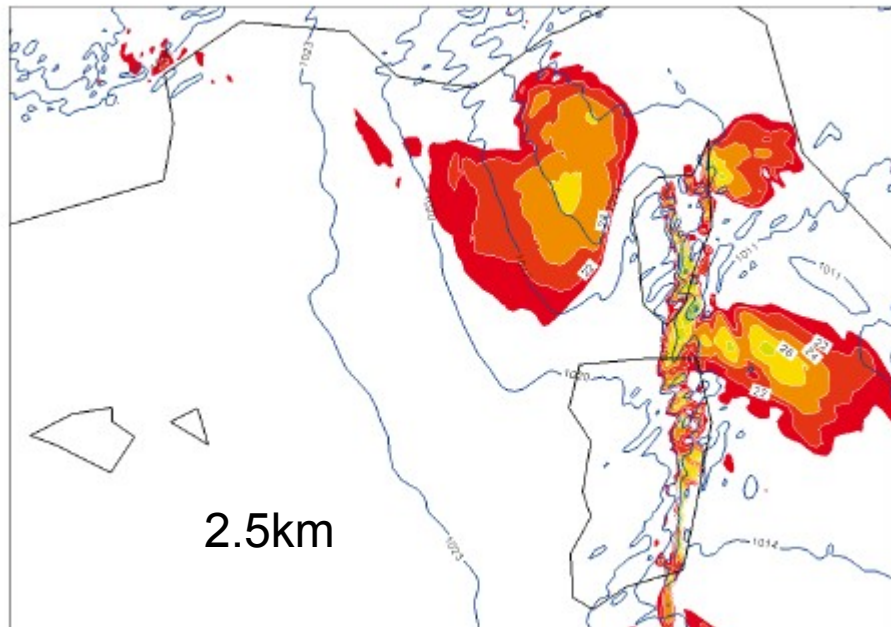
Spurious oscillations in AROME

- Our dynamical options are dt=50s with predictor corrector in cheap mode, NSITER=1.
- Reducing the timestep to 30s or diffusion x 10 seemed to solve the problem, also using more than one iteration (NSITER > 1).
- Carefully observing the fields, it looks a bit like an “orographic resonance” but without orography (mostly visible over sea).
- We tested classical dynamics options for lagrangian resonance issues : increasing the timestep helped reducing the oscillation. setting VESL to 0.1 (instead of 0) also solved the issue.
- VESL option : each term in semi-lagrangian discretization is averaged between the final and origin point as :

$$\frac{X_F + X_O}{2} \Rightarrow \frac{(1 + \alpha)X_F + (1 - \alpha)X_O}{2}$$

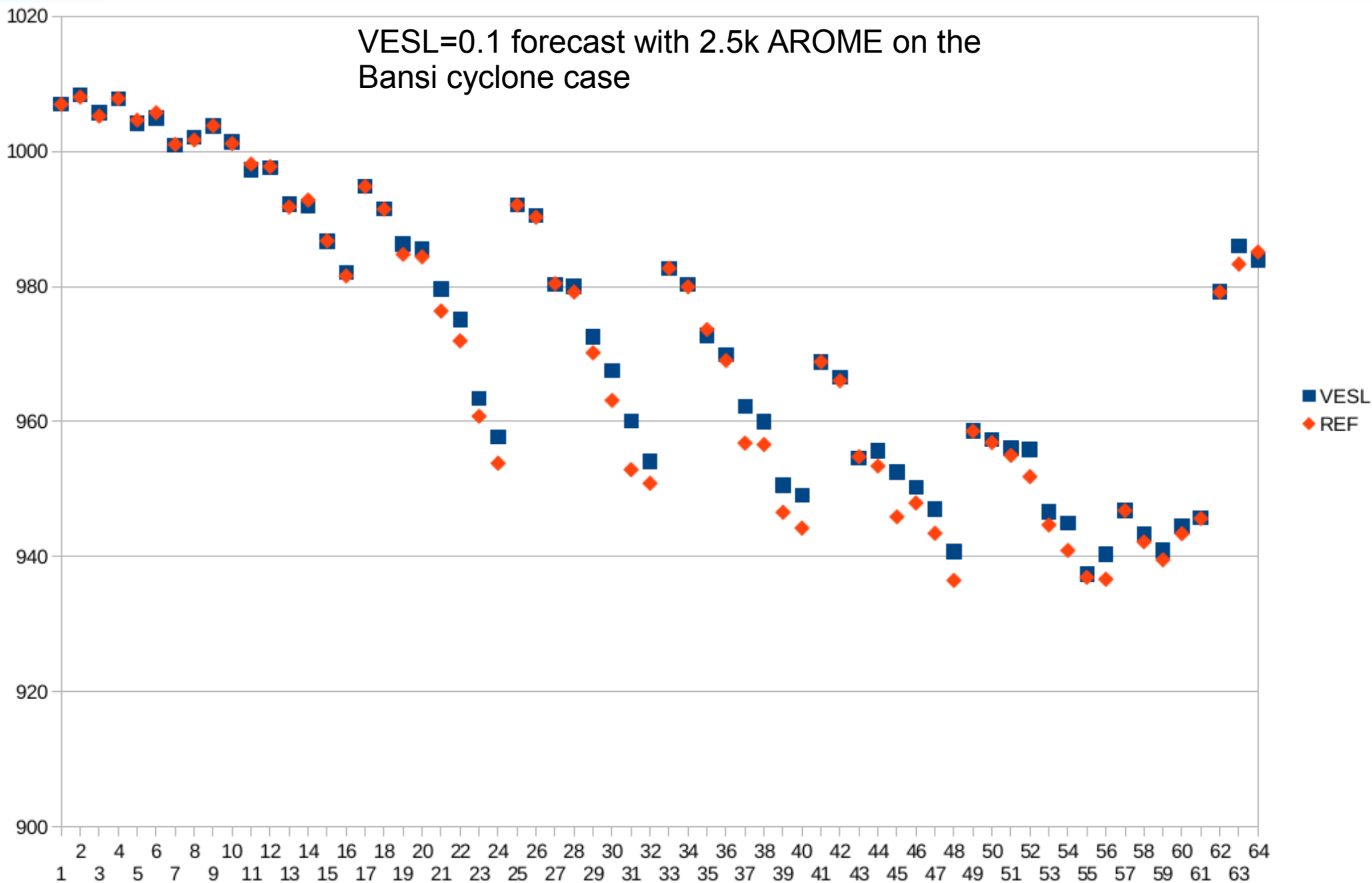
VESL=0.1 sets the α off-centering parameter to 0.1

Spurious oscillations in AROME



22h AROME forecasts. Contours are MSL pressure, Shaded areas are are Wind gusts.

VESL impact on low pressure systems



- This options was tested over several month and will be used in our next operational suite
- $VESL=0.1$ leads to less temporal accuracy, but might lead to smoother fields. We did not observe such behaviour looking at the spectra. The pressure lows values are preserved.
- 2D idealized tests are being performed, the predictor corrector seems to be a necessary ingredient, the discretization errors of this option leads to a lagrangian resonance.
- Another option to solve the problem is to increase the SITRA value. We are currently testing that option.

Conclusions

- R&D on HEVI schemes continues
- Ellipsoidal Geopotential Approximation should be taken into account when developing future dynamical cores
- Cubic truncation amounts to know if it is more important to have a higher resolution for physics
- At 1.3km spurious oscillation are treated with the option $VESL=0.1$, increasing SITRA value might be preferable in the future.

THANK YOU FOR YOUR ATTENTION



METEO FRANCE